




Victorian MTBO Series: 6 September 2015

Mt Doran Doran – Lal Lal State Forest, Lal Lal

MAP: SRA4 (Oversize A4) Scale 1: 15,000, 5m contours 2 x 4 track specification.

MTB-O Track Symbols

	All Weather Road: Fast
	Track: Easy
	Path: Easy
	Track: Medium
	Path: Medium
	Track: Slow
	Path: Slow
	Track: Difficult
	Path: Difficult
	Bitumen Road

	Out of Bounds
	Tree or Log Across Track
	Crossing Point



Course Setter & Organiser: Cormac McCarthy 0419 514 242 cormacmccarthy@iprimus.com.au

Travel Directions: From Melbourne: From the M80/M8 Western Highway exit at Gordon, take the road into Gordon, left at cross roads, then right into Gordon –Meredith Rd to Mt Egerton. After passing through Mt Egerton take the Yendon – Egerton Rd, just before railway crossing left into Yendon – Lal Lal Rd to Lal Lal. Straight over into Coalmine Rd, left into Haywards Rd then right onto Mt Doran Rd, follow signs to the assembly area.

N.B. Do not follow Google Maps route over Lal Lal Reservoir dam wall as a No Through Rd.

From Ballarat: Take A300 Midland Hwy to Claredon, left into Claredon – Lal Lal Rd, then right into Coalmine Rd at Lal Lal. Left into Haywards Rd then right onto Mt Doran Rd, follow signs to the assembly area.

From Geelong: Take A300 to Claredon, turn right into Claredon – Lal Lal Rd then as per above.

There will be club toilets at the event. There are public toilets in Gordon or Lal Lal Hotel.

Registration: On arrival report to registration. Registration will be open from 10 AM. Rental SI sticks can be collected at registration. **Start times** from 11 AM till Noon. Finish closes at 2:30 PM

Course	Classes		Groups	Distance/Climb
1	M21	Open 1		32
2	W21, M-20 M40-, M50-	Open 2	Group 2	24
3	W-20, W40-, W50-, M-16, M60-	Open 3	Group 3	20.9
4	W-16, W60-, W70-, M-14, M70-	Open 4	Group 4	15.6
5	W-12, W-14, W80-, M-12, M80-	Open 5	Group 5	5.8

SportIdent electronic timing being used for all courses. If you do not have an SI stick you can hire one for \$3.00. Select 'SportIdent Hire' in the Services menu when entering in Eventor.

Event Fees	Adult	Junior (Under 21)
Members	\$20	\$10
Casual Members	\$30	\$20

First timers at member rates

Entry on day subject to map availability

NOTE: Orienteering Victoria membership fees are \$25 for adults and just \$1 for juniors (under 21). You can join OV online using Eventor or ask at registration on the day.

Course Notes: Track network complex in some areas with generally fast riding on a mixture of single and forest tracks, some steep climbs / descents.

Clear your SI stick before you start. Your time begins when you dip your SI stick in the start control box. It is the competitor's responsibility to ensure a registration/punch at each control. This is indicated by a beep / red flash from the SI box. If the SI box fails to register, use the manual punch on your map or punch card, if one is provided.

- Visit controls in number order. Check the control code is correct.
- Only ride on marked tracks or full yellow. Don't go through the bush.
- You must stay with the bike at all times

For full MTBO rules refer to www.vicmtbo.com Rules & Guidelines

Information on how to join Orienteering Victoria online

<http://www.vicorienteering.asn.au/aboutorienteering/membership/>

Map Boards for mountain bike orienteering can be bought from Ralph Koch. The map boards are reasonably priced - retailing for \$109.00 plus postage & handling.

Windchill Sports

www.windchill.com.au/Mapholder.htm

Enquiries:

Windchill Sports - Ralph Koch

Phone: 03 9714 8540,

Mobile: 0419 577 514

Email: windchill@bigpond.com.au

