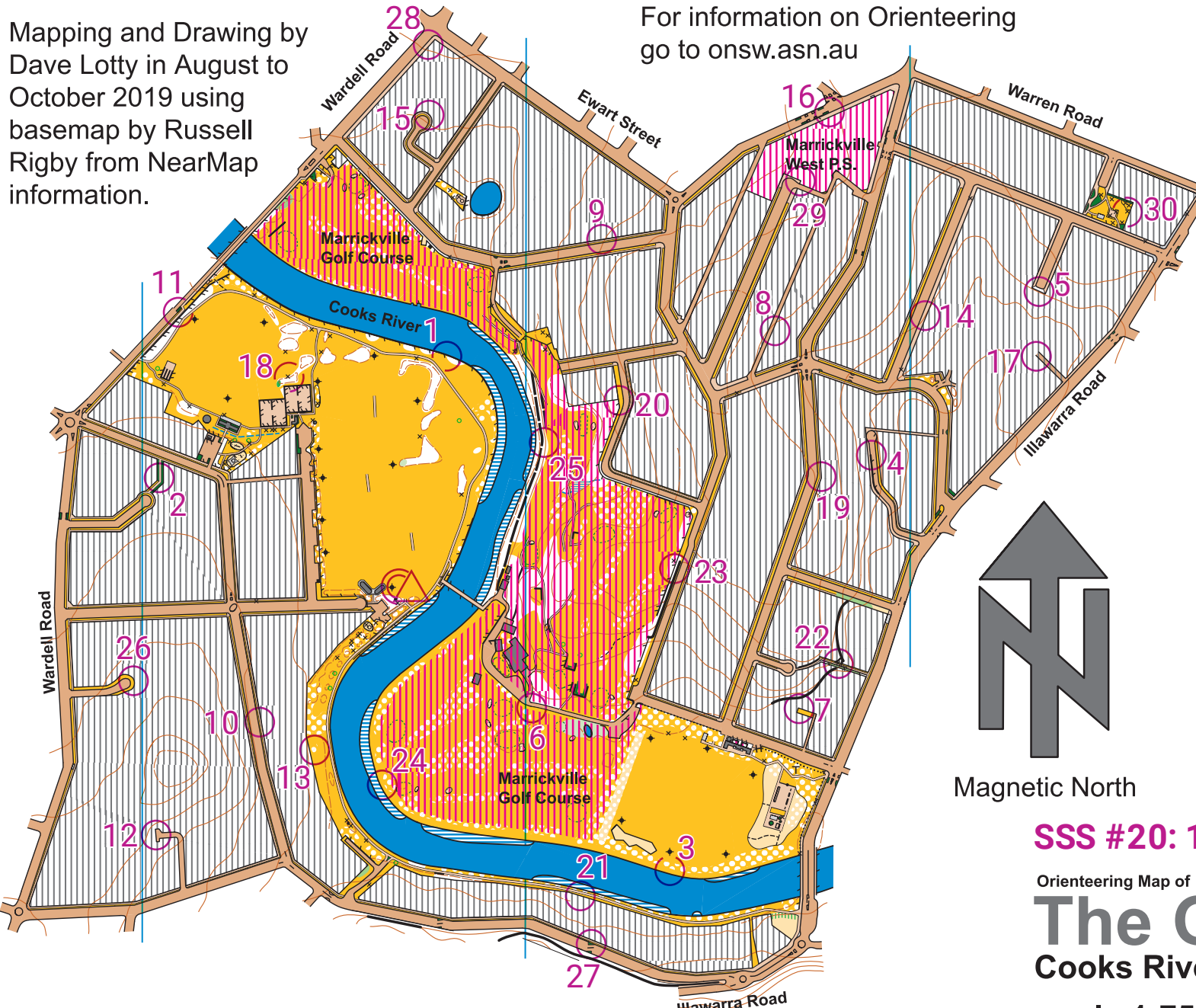



Mapping and Drawing by Dave Lotty in August to October 2019 using basemap by Russell Rigby from NearMap information.

For information on Orienteering go to onsw.asn.au



SSS #20, 17/2/21	
Score	600 points
Start:	
10 1	Fence
10 2	W side of track
10 3	Tree
10 4	N end of fence
10 5	S end of road
10 6	Light pole
10 7	SW outside corner of fence
10 8	Electricity pole
10 9	Electricity pole
10 10	Electricity pole
20 11	SW end of garden bed
20 12	Electricity pole
20 13	Lone tree
20 14	Electricity pole
20 15	Electricity pole
20 16	NE end of NE garden bed
20 17	Light pole
20 18	Seat
20 19	Electricity pole
20 20	N end of fence
30 21	Signpost
30 22	Seat
30 23	E side of fence
30 24	W side of track
30 25	Bend in track
30 26	Electricity pole
30 27	N garden bed
30 28	Signpost
30 29	NE inside corner of fence
30 30	Seat

- cycleyway / paved area
- small path / track
- fence, high / low
- cliff / rock face
- open area
- scattered trees
- thick vegetation
- garden
- river, mangroves
- residential area (OOB)
- out of bounds
- rough open area




Magnetic North

SSS #20: 17 Feb 2021

Orienteering Map of
The Golf Course
Cooks River

scale 1:7500



contour interval 4 metres

Control codes run sequentially from 101 for control 1, 102 for control 2, etc up to 130 for control 30

Emergency contact 0431 840 137 (Ian McKenzie)