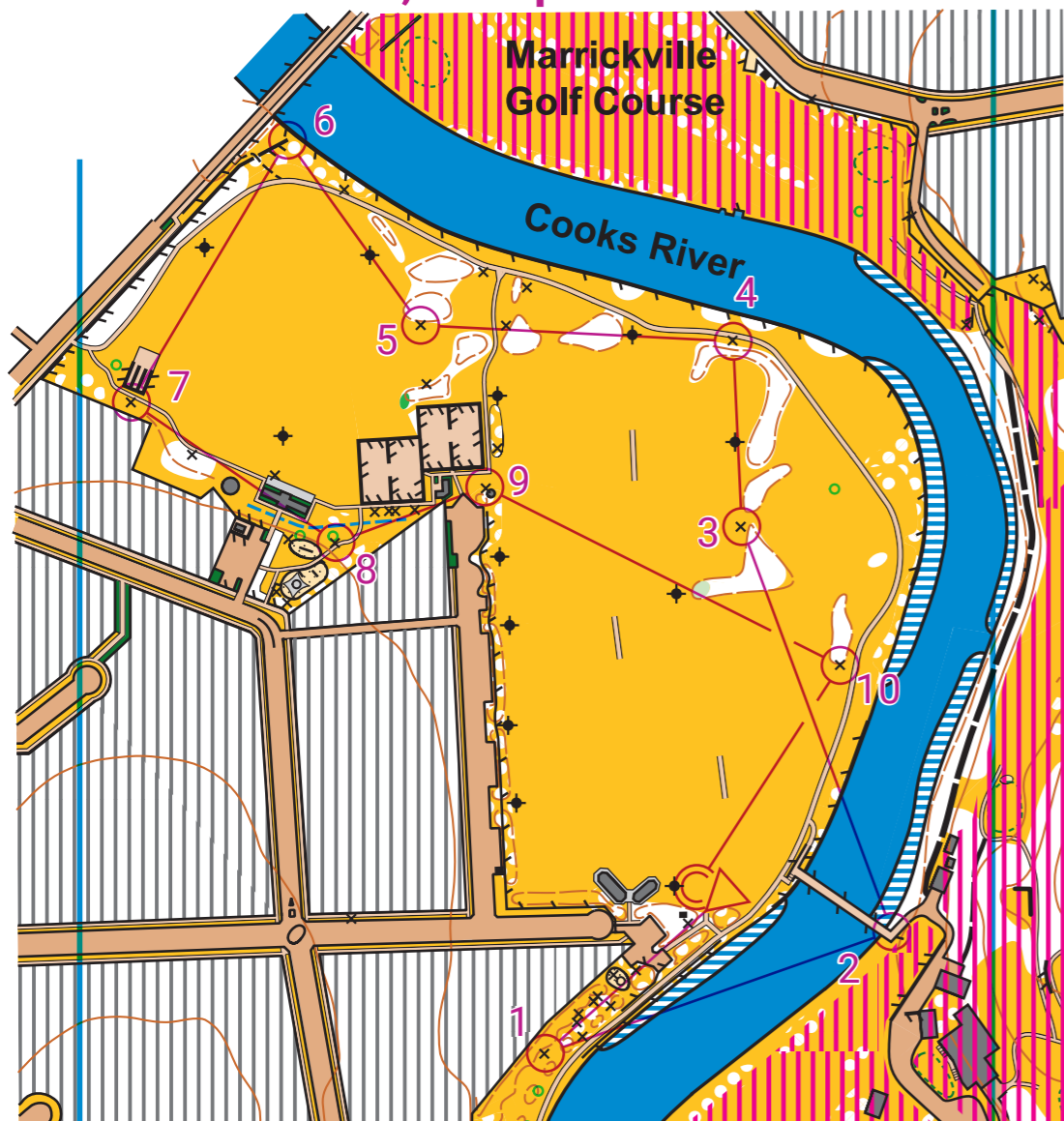




















# Beaman Park

scale 1:4000 Emergency contact: 0431 840 137 (Ian McKenzie)

Control codes run sequentially from 131 for control 1, 132 for control 2, etc up to 140 for control 10



- contours 
- building 
- light tower 
- manmade object 
- road 
- parking 
- cycleway 
- paved area 
- small path 
- track 
- fence, high 
- fence, low 
- open area 
- scattered trees 
- garden 
- river 
- mangroves 
- residential area (OOB) 
- out of bounds 

<b>SSS #20, 17/2/21</b>		
<b>MINI</b>	<b>1.7 km</b>	
	Start:	
<b>1</b>	<b>131</b>	Picnic table
<b>2</b>	<b>132</b>	N outside corner of fence
<b>3</b>	<b>133</b>	Seat
<b>4</b>	<b>134</b>	Seat

<b>5</b>	<b>135</b>	Seat
<b>6</b>	<b>136</b>	NE end of fence
<b>7</b>	<b>137</b>	Seat
<b>8</b>	<b>138</b>	Seat
<b>9</b>	<b>139</b>	S side of brick structure
<b>10</b>	<b>140</b>	Seat
Navigate 140 m to finish		

January 2021 version