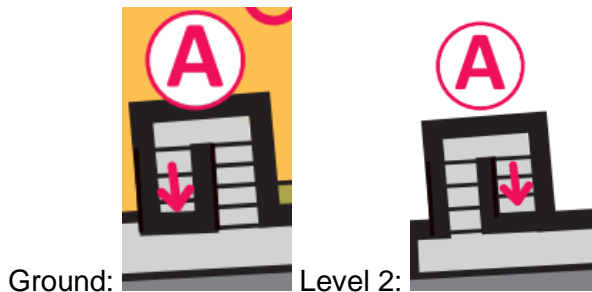


ACT Sprint Series 7.03.21 Karabar High School









Course notes:








- 2 courses, head-to-head.
- There is a map flip.
- Each side of the map has the main Ground floor part of the map, and a separate, smaller, map for Level 2.
- Staircases from the Ground floor to Level 2, and vice versa, are lettered, to help match staircases on the Ground floor and Level 2 parts of the map.
- All staircases can be used in both directions (to go from ground to upper level, or upper level to ground) but the map has arrows that help indicate where the stairs take you - i.e. an arrow on the Ground floor part of the map shows the staircase climbing to Level 2, and the arrow on the Level 2 part of the map shows the staircase descending to the Ground floor.









- Staircases are reasonably wide so there should be enough room for people to pass comfortably, but take care. Please also be aware of others coming from opposite directions in corridors and around corners.
- Please familiarise yourself with some non-standard symbols that are on the map, as shown in this legend:

Legend:

Building:	
Canopy:	
Bush, vegetation	
Open land, Rough open ground:	
Sand, Gravel:	
Pavement:	
Private and Out of Bounds:	
Contour line:	

Impassable hedge:	
Impassable fence:	
Impassable wall, Boulder:	
Water bubblers, water tank:	
Powerline pole, Stairs:	
Tree, Pine tree	
Small tree, Bush:	

Light pole, Flag pole:	
Man-made feature, Seat:	
Passable wall, passable fence:	
Goal poste:	
Basketball basket:	
Table:	

Parking:

On side roads adjacent to the school - Donald Rd and Alanbar St, Karabar, and side roads. Please DO NOT park in the school grounds.

<https://maps.app.goo.gl/QkB3hjL3w9aS25Mk7>

Assembly:

Under covered area to East of the entrance gate from Alanbar St.

