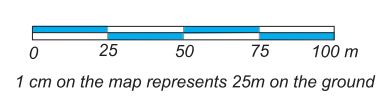
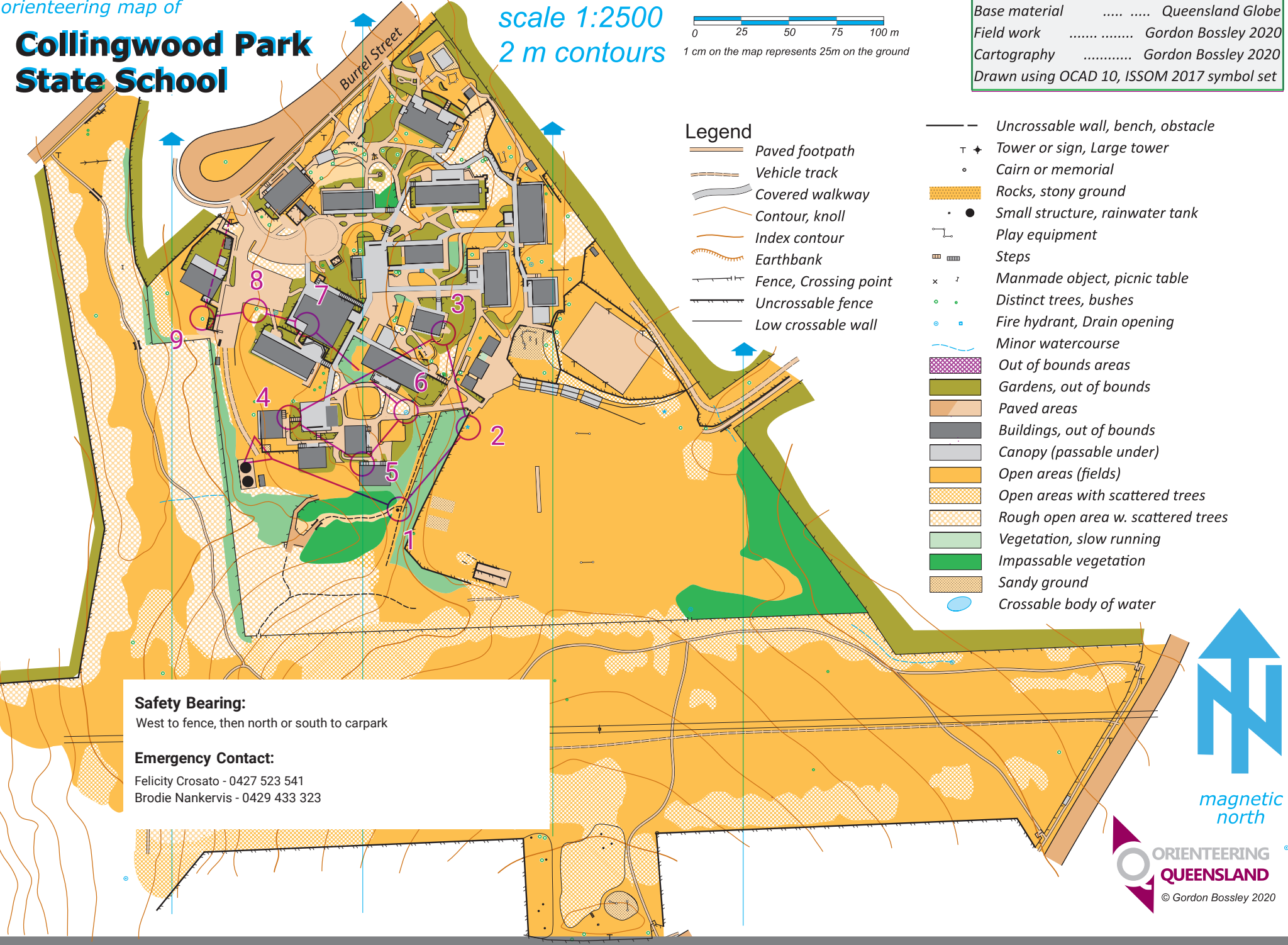


# Collingwood Park State School

scale 1:2500  
2 m contours



Base material ..... Queensland Globe  
 Field work ..... Gordon Bossley 2020  
 Cartography ..... Gordon Bossley 2020  
 Drawn using OCAD 10, ISSOM 2017 symbol set



### Legend

- Uncrossable wall, bench, obstacle
- Paved footpath
- Vehicle track
- Covered walkway
- Contour, knoll
- Index contour
- Earthbank
- Fence, Crossing point
- Uncrossable fence
- Low crossable wall
- Tower or sign, Large tower
- Cairn or memorial
- Rocks, stony ground
- Small structure, rainwater tank
- Play equipment
- Steps
- Manmade object, picnic table
- Distinct trees, bushes
- Fire hydrant, Drain opening
- Minor watercourse
- Out of bounds areas
- Gardens, out of bounds
- Paved areas
- Buildings, out of bounds
- Canopy (passable under)
- Open areas (fields)
- Open areas with scattered trees
- Rough open area w. scattered trees
- Vegetation, slow running
- Impassable vegetation
- Sandy ground
- Crossable body of water

**Safety Bearing:**  
 West to fence, then north or south to carpark

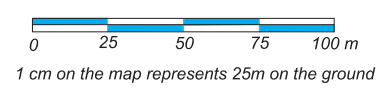
**Emergency Contact:**  
 Felicity Crosato - 0427 523 541  
 Brodie Nankervis - 0429 433 323




magnetic north

# Collingwood Park State School

scale 1:2500  
2 m contours



Base material ..... Queensland Globe  
 Field work ..... Gordon Bossley 2020  
 Cartography ..... Gordon Bossley 2020  
 Drawn using OCAD 10, ISSOM 2017 symbol set



### Legend

- Uncrossable wall, bench, obstacle
- Paved footpath
- Vehicle track
- Covered walkway
- Contour, knoll
- Index contour
- Earthbank
- Fence, Crossing point
- Uncrossable fence
- Low crossable wall
- Tower or sign, Large tower
- Cairn or memorial
- Rocks, stony ground
- Small structure, rainwater tank
- Play equipment
- Steps
- Manmade object, picnic table
- Distinct trees, bushes
- Fire hydrant, Drain opening
- Minor watercourse
- Out of bounds areas
- Gardens, out of bounds
- Paved areas
- Buildings, out of bounds
- Canopy (passable under)
- Open areas (fields)
- Open areas with scattered trees
- Rough open area w. scattered trees
- Vegetation, slow running
- Impassable vegetation
- Sandy ground
- Crossable body of water

**Safety Bearing:**  
 West to fence, then north or south to carpark

**Emergency Contact:**  
 Felicity Crosato - 0427 523 541  
 Brodie Nankervis - 0429 433 323

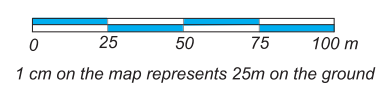


magnetic north

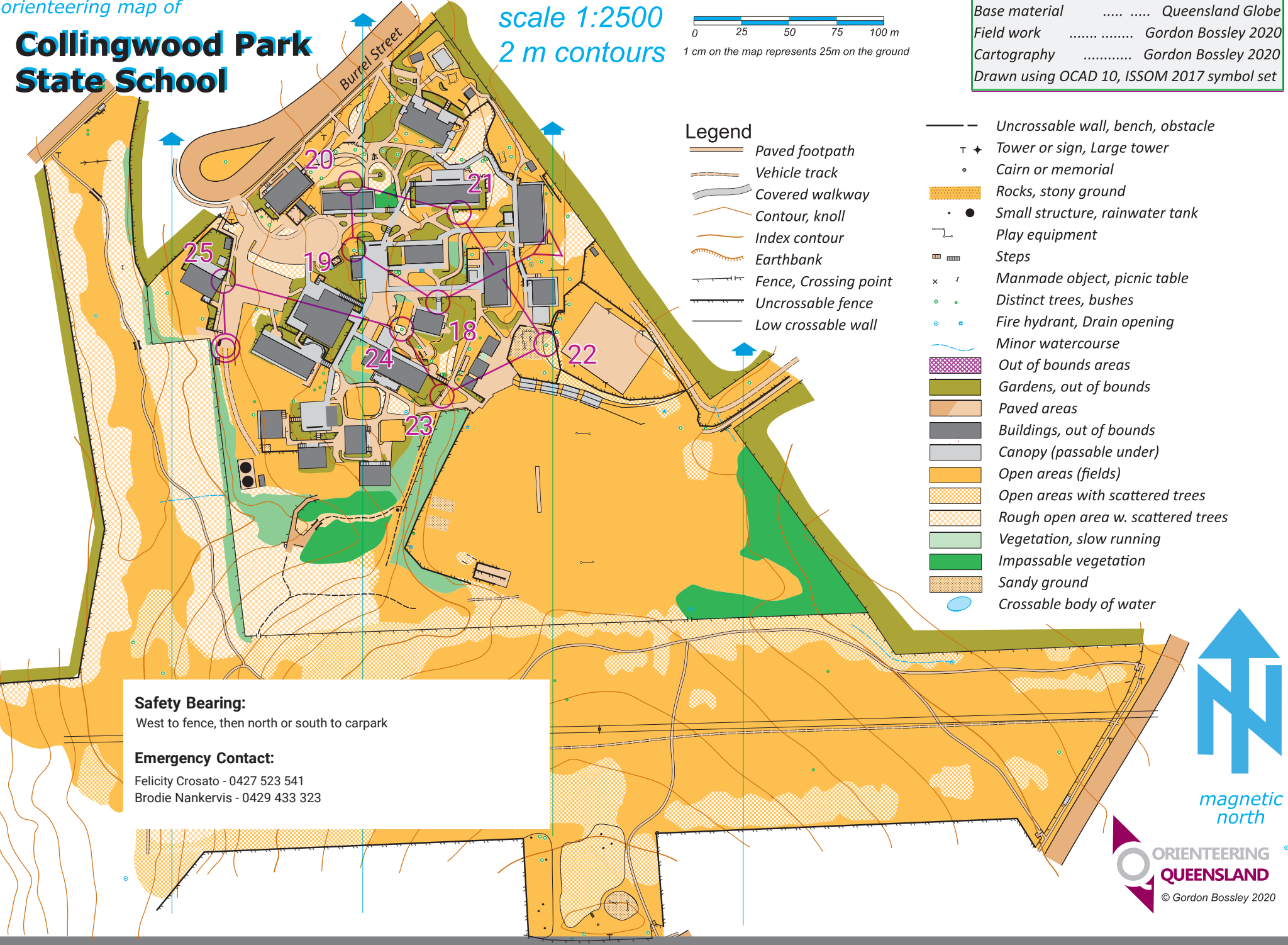


# Collingwood Park State School

scale 1:2500  
2 m contours



Base material ..... Queensland Globe  
 Field work ..... Gordon Bossley 2020  
 Cartography ..... Gordon Bossley 2020  
 Drawn using OCAD 10, ISSOM 2017 symbol set



### Legend

- Uncrossable wall, bench, obstacle
- Paved footpath
- Vehicle track
- Covered walkway
- Contour, knoll
- Index contour
- Earthbank
- Fence, Crossing point
- Uncrossable fence
- Low crossable wall
- Tower or sign, Large tower
- Cairn or memorial
- Rocks, stony ground
- Small structure, rainwater tank
- Play equipment
- Steps
- Manmade object, picnic table
- Distinct trees, bushes
- Fire hydrant, Drain opening
- Minor watercourse
- Out of bounds areas
- Gardens, out of bounds
- Paved areas
- Buildings, out of bounds
- Canopy (passable under)
- Open areas (fields)
- Open areas with scattered trees
- Rough open area w. scattered trees
- Vegetation, slow running
- Impassable vegetation
- Sandy ground
- Crossable body of water

**Safety Bearing:**  
 West to fence, then north or south to carpark

**Emergency Contact:**  
 Felicity Crosato - 0427 523 541  
 Brodie Nankervis - 0429 433 323



magnetic north