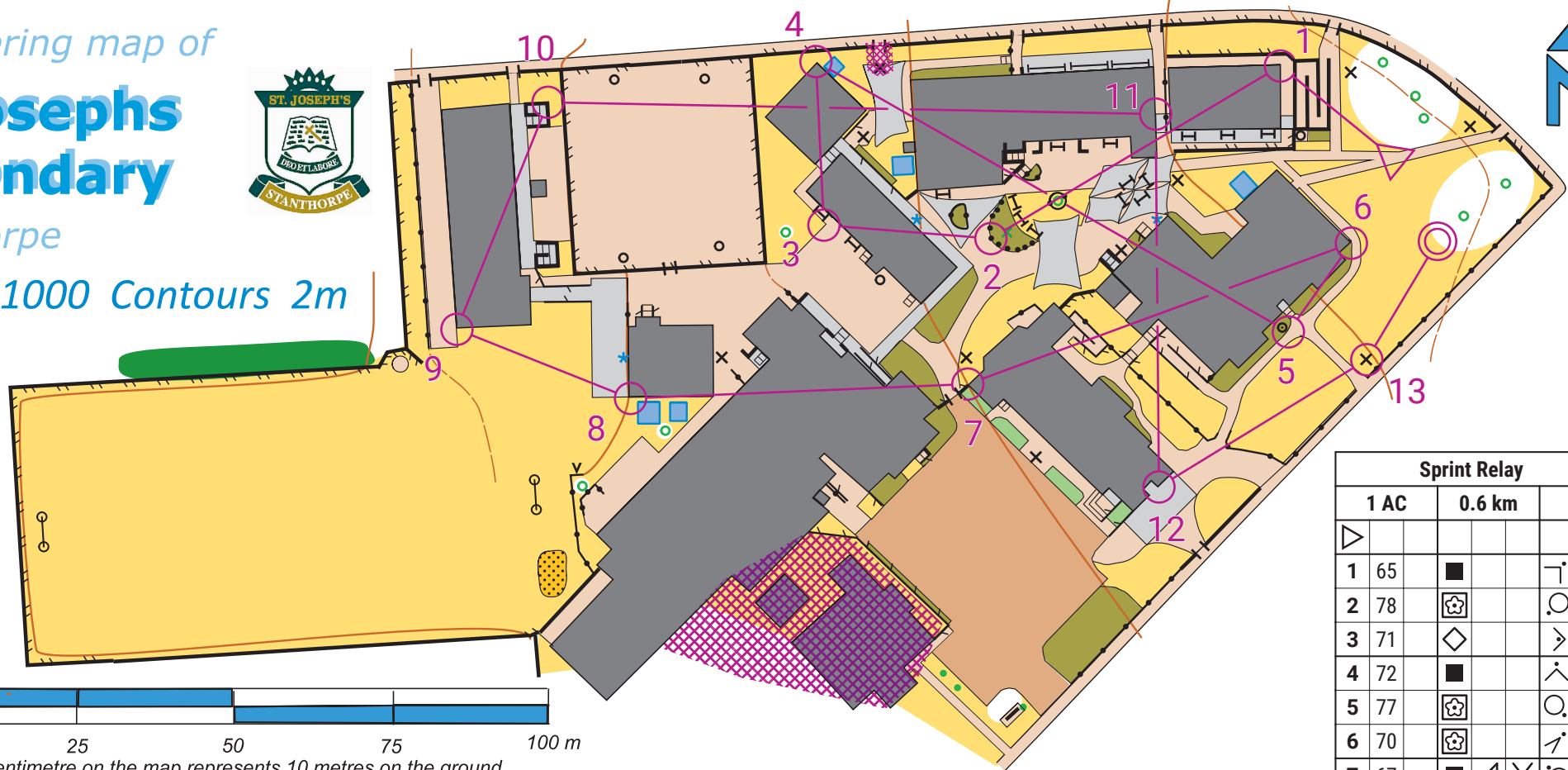


orienteering map of

# St. Josephs Secondary

Stanthorpe

Scale 1:1000 Contours 2m



Sprint Relay				
1 AC		0.6 km		
▶				
1	65	■		┌
2	78	⊠		○
3	71	◇		➤
4	72	■		∧
5	77	⊠		○
6	70	⊠		↗
7	67	■	↗	○
8	68	■		└
9	80	■		└
10	81	↗		┌
11	74	▮		┌
12	75	■		∨
13	76	×		○

0 25 50 75 100 m  
One centimetre on the map represents 10 metres on the ground

**LEGEND**

	Contours		OUT OF BOUNDS Out of bounds buildings
	Formline		Out of bounds gardens
	Paved footpath		Paving - foot traffic
	Stairs		Paving - vehicles
	Fence / gate		Buildings, out of bounds
	Uncrossable fence		Canopy (passable under)
	Wall		Open areas (fields)
	Uncrossable wall		Rough open areas (grass)
	Rocks, stony ground		Open forest, fast running
	Play equipment		Trees, slow running
	Cairn / pole		Thick trees, walk
	Man made object / drain		Very thick trees, fight
	Seat / table		Sandy ground
	Distinct trees, bushes		
	Tree stump		
	Water tank / bubbler or tap		

## Safety Bearing:

North to the road (do not cross), follow east to the assembly area

This map is on private property. For permission to enter the school please contact the principal.

For more information about orienteering on the Granite Belt, phone 46836374

Base material ..... Google Earth  
Field work ..... R & F Crosato  
Cartography ..... F. Crosato  
Drawn using OCAD 12, ISSOM 20XX symbol set

October, 2018

orienteering map of

# St. Josephs Secondary

Stanthorpe

Scale 1:1000 Contours 2m



Sprint Relay			
	1 AD	0.6 km	
▶			
1	65	■	┌
2	78	⊗	○
3	71	◇	➤
4	72	■	∧
5	77	⊗	○
6	70	⊗	↗
7	84	⊗	○
8	73	■	┌
9	68	■	└
10	66	■	∨
11	76	×	○
○	20 m		○

## Safety Bearing:

North to the road (do not cross), follow east to the assembly area

This map is on private property. For permission to enter the school please contact the principal.

For more information about orienteering on the Granite Belt, phone 46836374

Base material ..... Google Earth  
 Field work ..... R & F Crosato  
 Cartography ..... F. Crosato  
 Drawn using OCAD 12, ISSOM 20XX symbol set

October, 2018

### LEGEND

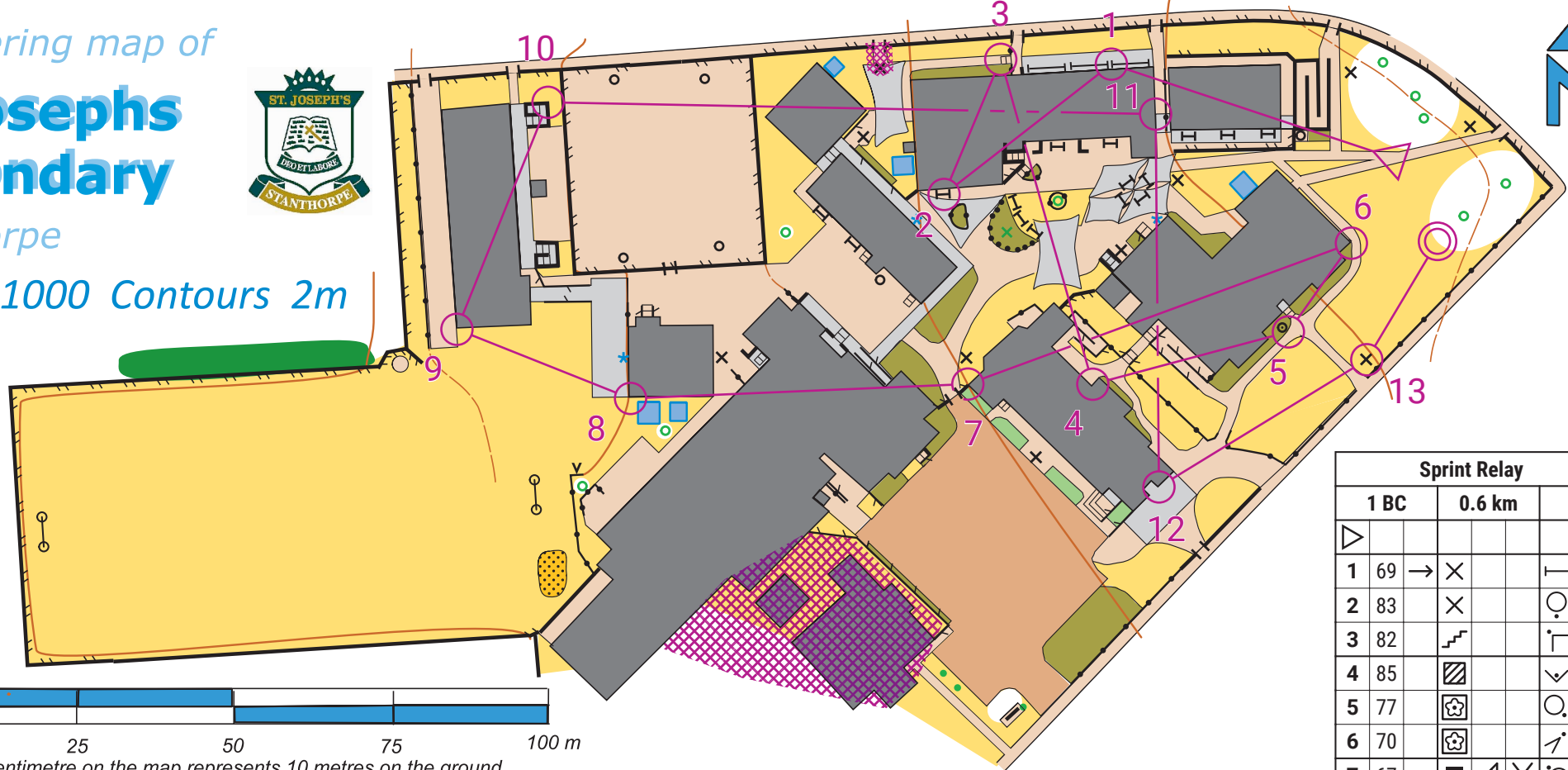
	Contours		OUT OF BOUNDS
	Formline		Out of bounds buildings
	Paved footpath		Out of bounds gardens
	Stairs		Paving - foot traffic
	Fence / gate		Paving - vehicles
	Uncrossable fence		Buildings, out of bounds
	Wall		Canopy (passable under)
	Uncrossable wall		Open areas (fields)
	Rocks, stony ground		Rough open areas (grass)
	Play equipment		Open forest, fast running
	Cairn / pole		Trees, slow running
	Man made object / drain		Thick trees, walk
	Seat / table		Very thick trees, fight
	Distinct trees, bushes		Sandy ground
	Tree stump		
	Water tank / bubbler or tap		

orienteering map of

# St. Josephs Secondary

Stanthorpe

Scale 1:1000 Contours 2m



Sprint Relay				
	1 BC	0.6 km		
▶				
1	69 →	×		┌
2	83	×		○
3	82	↗		┌
4	85	▨		∨
5	77	⊠		○
6	70	⊠		↗
7	67	■ ↗	∨	○
8	68	■		┌
9	80	■		┌
10	81	↗		┌
11	74	▮		┌
12	75	■		∨
13	76	×		○

0 25 50 75 100 m  
One centimetre on the map represents 10 metres on the ground

**LEGEND**

	Contours		OUT OF BOUNDS Out of bounds buildings
	Formline		Out of bounds gardens
	Paved footpath		Paving - foot traffic
	Stairs		Paving - vehicles
	Fence / gate		Buildings, out of bounds
	Uncrossable fence		Canopy (passable under)
	Wall		Open areas (fields)
	Uncrossable wall		Rough open areas (grass)
	Rocks, stony ground		Open forest, fast running
	Play equipment		Trees, slow running
	Cairn / pole		Thick trees, walk
	Man made object / drain		Very thick trees, fight
	Seat / table		Sandy ground
	Distinct trees, bushes		
	Tree stump		
	Water tank / bubbler or tap		

**Safety Bearing:**  
North to the road (do not cross), follow east to the assembly area

This map is on private property. For permission to enter the school please contact the principal.

For more information about orienteering on the Granite Belt, phone 46836374

Base material ..... Google Earth  
Field work ..... R & F Crosato  
Cartography ..... F. Crosato  
Drawn using OCAD 12, ISSOM 20XX symbol set

October, 2018

orienteering map of

# St. Josephs Secondary

Stanthorpe

Scale 1:1000 Contours 2m



Sprint Relay			
	1 BD	0.6 km	
▶			
1	69 →	×	┌
2	83	×	○
3	82	⌋	└
4	85	▨	∨
5	77	⊗	○
6	70	⊗	↗
7	84	⊗	○
8	73	■	┌
9	68	■	└
10	66	■	∨
11	76	×	○
⊗	20 m		⊗

**Safety Bearing:**  
 North to the road (do not cross),  
 follow east to the assembly area

*This map is on private property.  
 For permission to enter the school  
 please contact the principal.*

*For more information about  
 orienteering on the Granite  
 Belt, phone 46836374*

Base material ..... Google Earth  
 Field work ..... R & F Crosato  
 Cartography ..... F. Crosato  
 Drawn using OCAD 12, ISSOM 20XX symbol set

**LEGEND**

	Contours		OUT OF BOUNDS Out of bounds buildings
	Formline		Out of bounds gardens
	Paved footpath		Paving - foot traffic
	Stairs		Paving - vehicles
	Fence / gate		Buildings, out of bounds
	Uncrossable fence		Canopy (passable under)
	Wall		Open areas (fields)
	Uncrossable wall		Rough open areas (grass)
	Rocks, stony ground		Open forest, fast running
	Play equipment		Trees, slow running
	Cairn / pole		Thick trees, walk
	Man made object / drain		Very thick trees, fight
	Seat / table		Sandy ground
	Distinct trees, bushes		
	Tree stump		
	Water tank / bubbler or tap		

October, 2018

orienteering map of

# St. Josephs Secondary

Stanthorpe

Scale 1:1000 Contours 2m



Sprint Relay				
	2 AC	0.6 km		
▶				
1	69 →	×		┌
2	66	■		∨
3	67	■	↗	○
4	70	⊠		↗
5	65	■		┌
6	79	▲		○
7	82	↗		┌
8	81	↘		┌
9	80	■		┌
10	83	×		○
11	76	×		○
⊗		20 m		⊗

**Safety Bearing:**  
 North to the road (do not cross),  
 follow east to the assembly area

*This map is on private property.  
 For permission to enter the school  
 please contact the principal.*

*For more information about  
 orienteering on the Granite  
 Belt, phone 46836374*

Base material ..... Google Earth  
 Field work ..... R & F Crosato  
 Cartography ..... F. Crosato  
 Drawn using OCAD 12, ISSOM 20XX symbol set

October, 2018

**LEGEND**

	Contours		OUT OF BOUNDS Out of bounds buildings
	Formline		Out of bounds gardens
	Paved footpath		Paving - foot traffic
	Stairs		Paving - vehicles
	Fence / gate		Buildings, out of bounds
	Uncrossable fence		Canopy (passable under)
	Wall		Open areas (fields)
	Uncrossable wall		Rough open areas (grass)
	Rocks, stony ground		Open forest, fast running
	Play equipment		Trees, slow running
	Cairn / pole		Thick trees, walk
	Man made object / drain		Very thick trees, fight
	Seat / table		Sandy ground
	Distinct trees, bushes		
	Tree stump		
	Water tank / bubbler or tap		

orienteering map of

# St. Josephs Secondary

Stanthorpe

Scale 1:1000 Contours 2m



Sprint Relay				
2 AD		0.6 km		
▷				
1	69 →	×		┌
2	66	■		└
3	67	■	↗	○
4	70	☼		↗
5	65	■		┌
6	68	■		└
7	73	■		┌
8	84	☼		○
9	89	☼		○
10	76	×		○
		20 m		

**Safety Bearing:**  
 North to the road (do not cross),  
 follow east to the assembly area

*This map is on private property.  
 For permission to enter the school  
 please contact the principal.*

*For more information about  
 orienteering on the Granite  
 Belt, phone 46836374*

Base material ..... Google Earth  
 Field work ..... R & F Crosato  
 Cartography ..... F. Crosato  
 Drawn using OCAD 12, ISSOM 20XX symbol set

**LEGEND**

<ul style="list-style-type: none"> <li> Contours</li> <li> Formline</li> <li> Paved footpath</li> <li> Stairs</li> <li> Fence / gate</li> <li> Uncrossable fence</li> <li> Wall</li> <li> Uncrossable wall</li> <li> Rocks, stony ground</li> <li> Play equipment</li> <li> Cairn / pole</li> <li> Man made object / drain</li> <li> Seat / table</li> <li> Distinct trees, bushes</li> <li> Tree stump</li> <li> Water tank / bubbler or tap</li> </ul>	<ul style="list-style-type: none"> <li> OUT OF BOUNDS Out of bounds buildings</li> <li> Out of bounds gardens</li> <li> Paving - foot traffic</li> <li> Paving - vehicles</li> <li> Buildings, out of bounds</li> <li> Canopy (passable under)</li> <li> Open areas (fields)</li> <li> Rough open areas (grass)</li> <li> Open forest, fast running</li> <li> Trees, slow running</li> <li> Thick trees, walk</li> <li> Very thick trees, fight</li> <li> Sandy ground</li> </ul>	
--	---	--

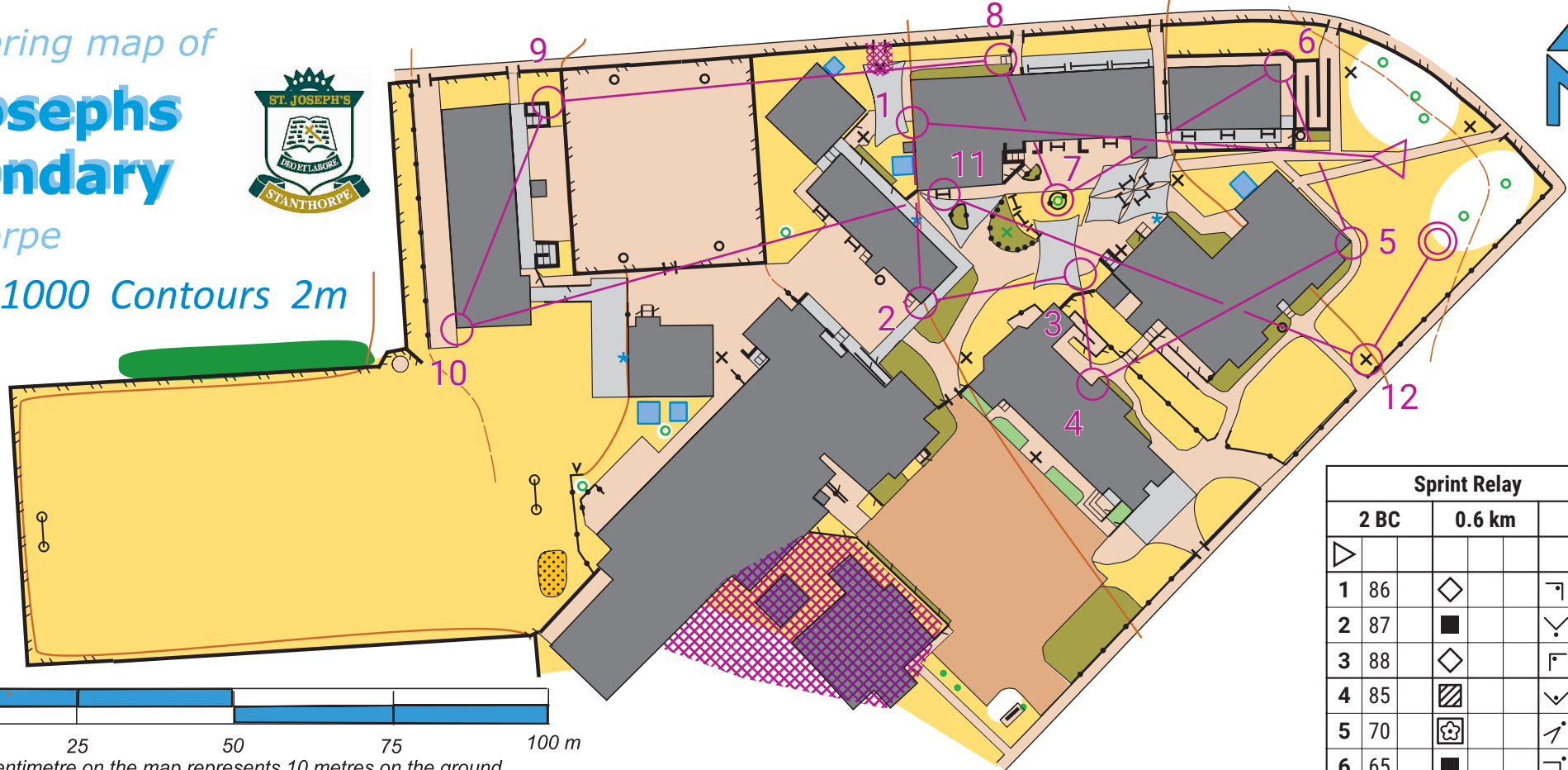
October, 2018

orienteering map of

# St. Josephs Secondary

Stanthorpe

Scale 1:1000 Contours 2m



Sprint Relay			
2 BC		0.6 km	
▷			
1	86	◇	└┐
2	87	■	└┐
3	88	◇	└┐
4	85	▨	└┐
5	70	⊗	└┐
6	65	■	└┐
7	79	▲	○
8	82	▬	└┐
9	81	▬	└┐
10	80	■	└┐
11	83	×	○
12	76	×	○
		⊗	⊗
		20 m	

**Safety Bearing:**  
 North to the road (do not cross),  
 follow east to the assembly area

*This map is on private property.  
 For permission to enter the school  
 please contact the principal.*

*For more information about  
 orienteering on the Granite  
 Belt, phone 46836374*

Base material ..... Google Earth  
 Field work ..... R & F Crosato  
 Cartography ..... F. Crosato  
 Drawn using OCAD 12, ISSOM 20XX symbol set

October, 2018

**LEGEND**

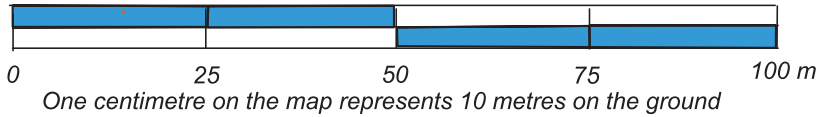
<ul style="list-style-type: none"> <li> Contours</li> <li> Formline</li> <li> Paved footpath</li> <li> Stairs</li> <li> Fence / gate</li> <li> Uncrossable fence</li> <li> Wall</li> <li> Uncrossable wall</li> <li> Rocks, stony ground</li> <li> Play equipment</li> <li> Cairn / pole</li> <li> Man made object / drain</li> <li> Seat / table</li> <li> Distinct trees, bushes</li> <li> Tree stump</li> <li> Water tank / bubbler or tap</li> </ul>	<ul style="list-style-type: none"> <li> <b>OUT OF BOUNDS</b> Out of bounds buildings</li> <li> Out of bounds gardens</li> <li> Paving - foot traffic</li> <li> Paving - vehicles</li> <li> Buildings, out of bounds</li> <li> Canopy (passable under)</li> <li> Open areas (fields)</li> <li> Rough open areas (grass)</li> <li> Open forest, fast running</li> <li> Trees, slow running</li> <li> Thick trees, walk</li> <li> Very thick trees, fight</li> <li> Sandy ground</li> </ul>	
--	--	--

orienteering map of

# St. Josephs Secondary

Stanthorpe

Scale 1:1000 Contours 2m



Sprint Relay			
2 BD		0.6 km	
▶			
1	86	◇	└┐
2	87	■	└┐
3	88	◇	└┐
4	85	▨	└┐
5	70	⊛	└┐
6	65	■	└┐
7	68	■	└┐
8	73	■	└┐
9	84	⊛	○
10	89	⊛	○
11	76	×	○
		20 m	

**LEGEND**

	Contours		OUT OF BOUNDS Out of bounds buildings
	Formline		Out of bounds gardens
	Paved footpath		Paving - foot traffic
	Stairs		Paving - vehicles
	Fence / gate		Buildings, out of bounds
	Uncrossable fence		Canopy (passable under)
	Wall		Open areas (fields)
	Uncrossable wall		Rough open areas (grass)
	Rocks, stony ground		Open forest, fast running
	Play equipment		Trees, slow running
	Cairn / pole		Thick trees, walk
	Man made object / drain		Very thick trees, fight
	Seat / table		Sandy ground
	Distinct trees, bushes		
	Tree stump		
	Water tank / bubbler or tap		

**Safety Bearing:**  
North to the road (do not cross), follow east to the assembly area

*This map is on private property. For permission to enter the school please contact the principal.*

*For more information about orienteering on the Granite Belt, phone 46836374*

Base material ..... Google Earth  
 Field work ..... R & F Crosato  
 Cartography ..... F. Crosato  
 Drawn using OCAD 12, ISSOM 20XX symbol set

October, 2018