

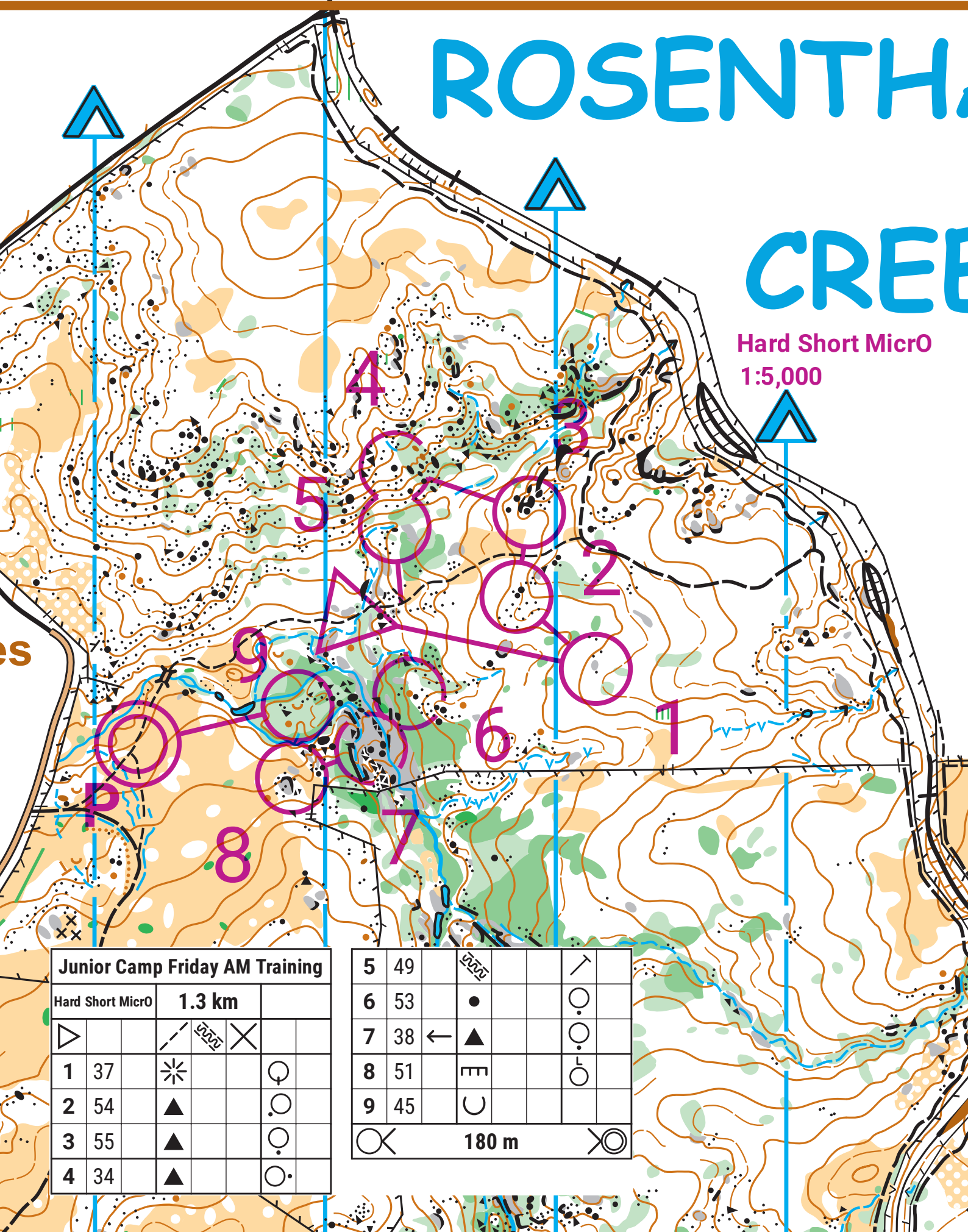
Safety: West to Old Stanthorpe Rd

Emergency contact numbers: Felicity 0427523541 and Brodie (0429433323)

ROSENTHAL

CREE

Hard Short Micro
1:5,000



Junior Camp Friday AM Training

Hard Short Micro		1.3 km	
△		↘	×
1	37	✱	○
2	54	▲	○
3	55	▲	○
4	34	▲	○

5	49	⌊	↗
6	53	●	○
7	38	←	○
8	51	≡	○
9	45	∪	
○		180 m	

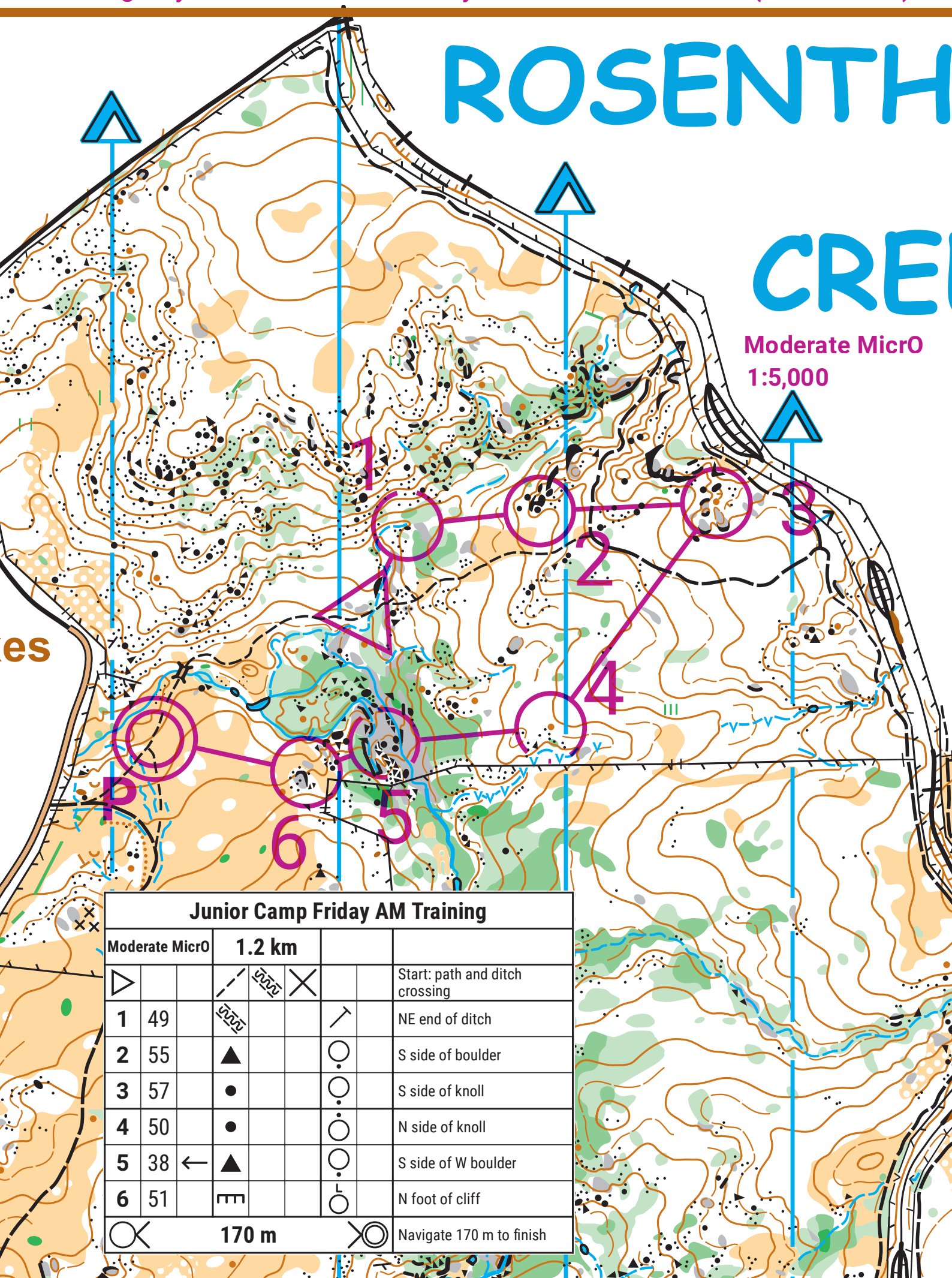
Safety: West to Old Stanthorpe Rd

Emergency contact numbers: Felicity 0427523541 and Brodie (0429433323)

ROSENTH

CREE

Moderate Micro
1:5,000

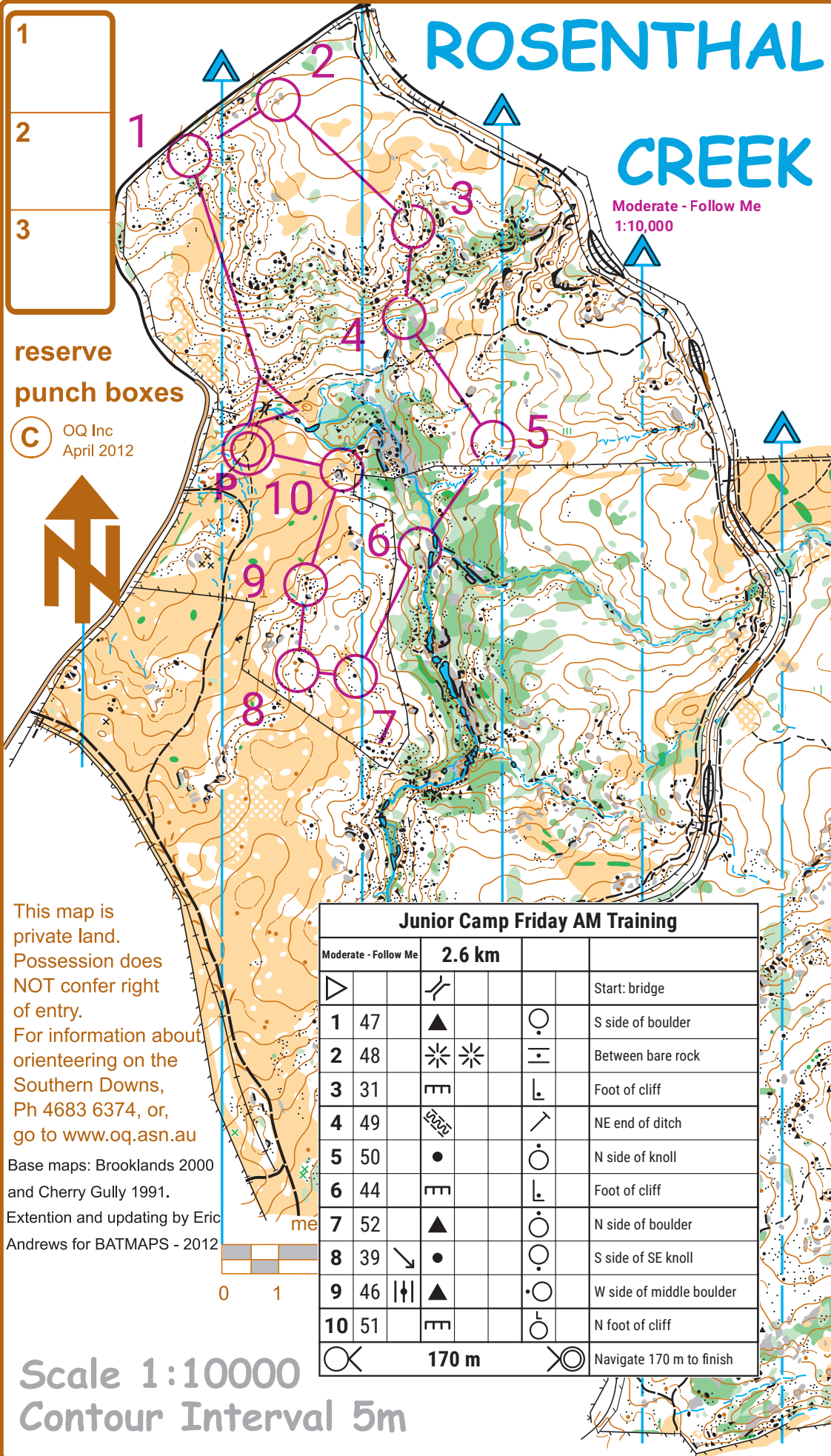


Junior Camp Friday AM Training

Moderate Micro		1.2 km			
					Start: path and ditch crossing
1	49				NE end of ditch
2	55				S side of boulder
3	57				S side of knoll
4	50				N side of knoll
5	38				S side of W boulder
6	51				N foot of cliff
		170 m			Navigate 170 m to finish

ROSENTHAL CREEK

Moderate - Follow Me
 1:10,000



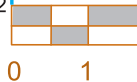
- 1
- 2
- 3

reserve
 punch boxes

OQ Inc
 April 2012

This map is private land.
 Possession does NOT confer right of entry.
 For information about orienteering on the Southern Downs,
 Ph 4683 6374, or,
 go to www.oq.asn.au

Base maps: Brooklands 2000
 and Cherry Gully 1991.
 Extension and updating by Eric
 Andrews for BATMAPS - 2012



Scale 1:10000
 Contour Interval 5m

		Moderate - Follow Me		2.6 km			
							Start: bridge
1	47						S side of boulder
2	48						Between bare rock
3	31						Foot of cliff
4	49						NE end of ditch
5	50						N side of knoll
6	44						Foot of cliff
7	52						N side of boulder
8	39						S side of SE knoll
9	46						W side of middle boulder
10	51						N foot of cliff
						170 m	Navigate 170 m to finish

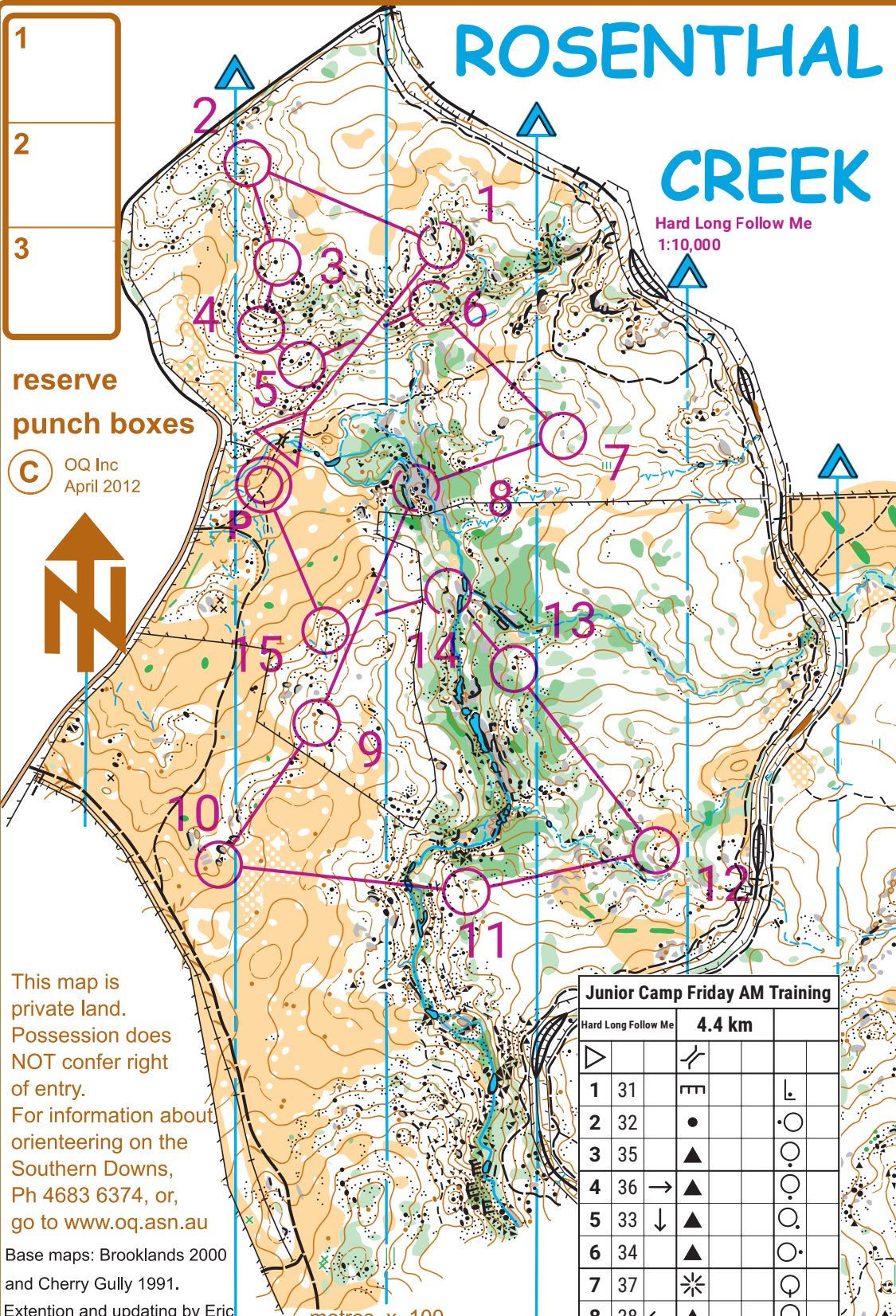
ROSENTHAL CREEK

Hard Long Follow Me
 1:10,000

- 1
- 2
- 3

reserve
 punch boxes

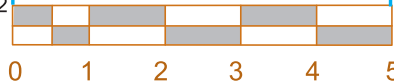
 OQ Inc
 April 2012



This map is private land.
 Possession does NOT confer right of entry.
 For information about orienteering on the Southern Downs,
 Ph 4683 6374, or,
 go to www.oq.asn.au







































Base maps: Brooklands 2000
 and Cherry Gully 1991.
 Extension and updating by Eric
 Andrews for BATMAPS - 2012

metres x 100



Scale 1:10000
 Contour Interval 5m

Junior Camp Friday AM Training

Hard Long Follow Me	4.4 km		
			
1 31			
2 32			
3 35			
4 36			
5 33			
6 34			
7 37			
8 38			
9 39			
10 40			
11 41			
12 42			
13 43			
14 44			
15 46			

260 m


Safety: West to Old Stanthorpe Rd

Emergency contact numbers: Felicity 0427523541 and Brodie (0429433323)

ROSENTHA

CREE

Hard Long Micro
1:5,000



Junior Camp Friday AM Training			
Hard Long Micro		1.9 km	
▷		↘	×
1	53	●	○
2	50	●	○
3	54	▲	○
4	55	▲	○
5	57	●	○

6	58	∩			
7	34	▲			○
8	56		▲		○
9	45	∪			
10	38	←	▲		○
11	51	≡			○
		170 m			

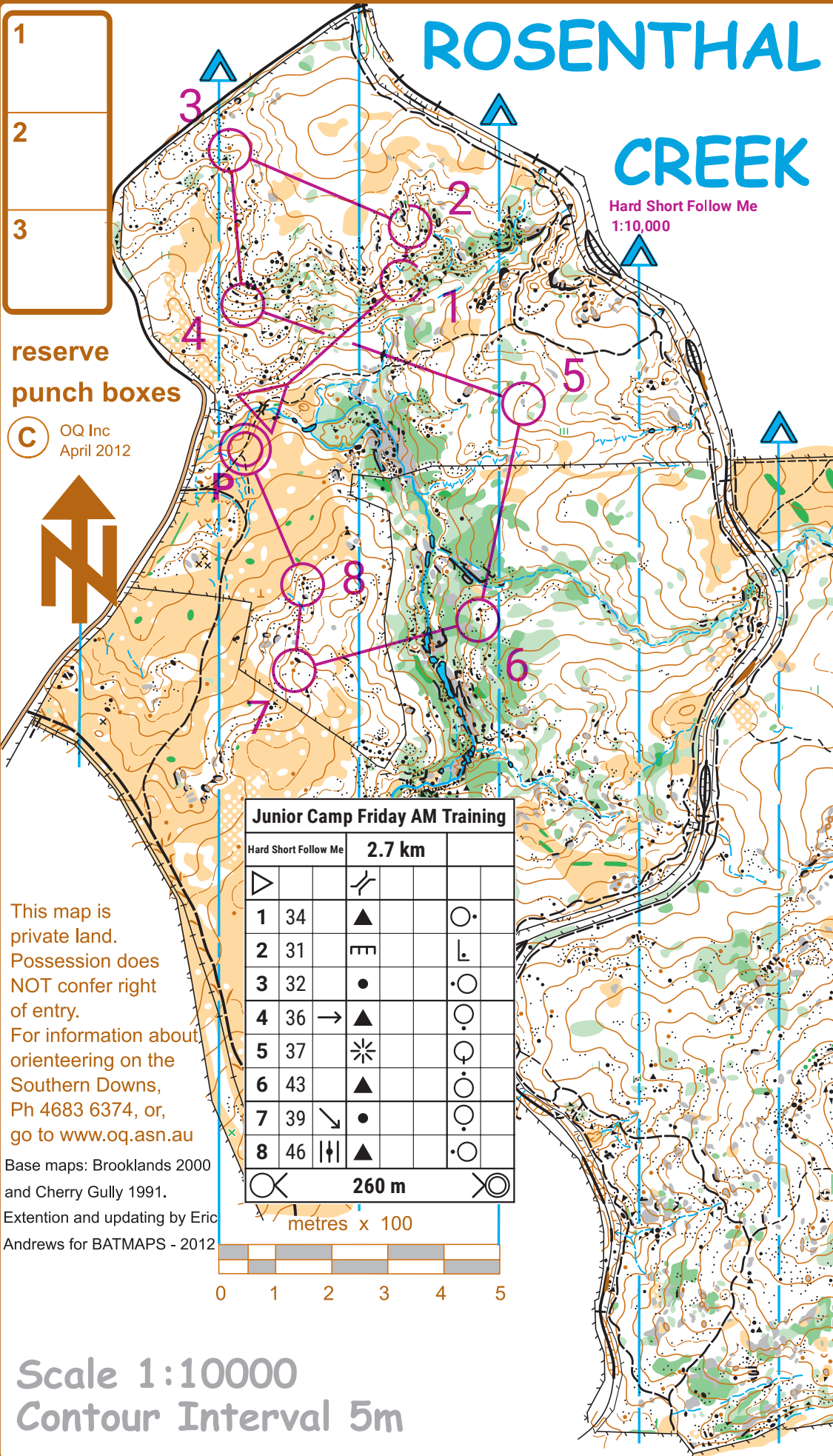
ROSENTHAL CREEK

Hard Short Follow Me
 1:10,000



















- 1
- 2
- 3



reserve
 punch boxes

 OQ Inc
 April 2012



Junior Camp Friday AM Training

Hard Short Follow Me		2.7 km	
			
1	34		
2	31		
3	32		
4	36		
5	37		
6	43		
7	39		
8	46		

 260 m 
 metres x 100

0 1 2 3 4 5

This map is private land.
 Possession does NOT confer right of entry.
 For information about orienteering on the Southern Downs,
 Ph 4683 6374, or,
 go to www.oq.asn.au

Base maps: Brooklands 2000
 and Cherry Gully 1991.
 Extension and updating by Eric
 Andrews for BATMAPS - 2012

Scale 1:10000
 Contour Interval 5m