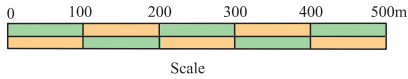
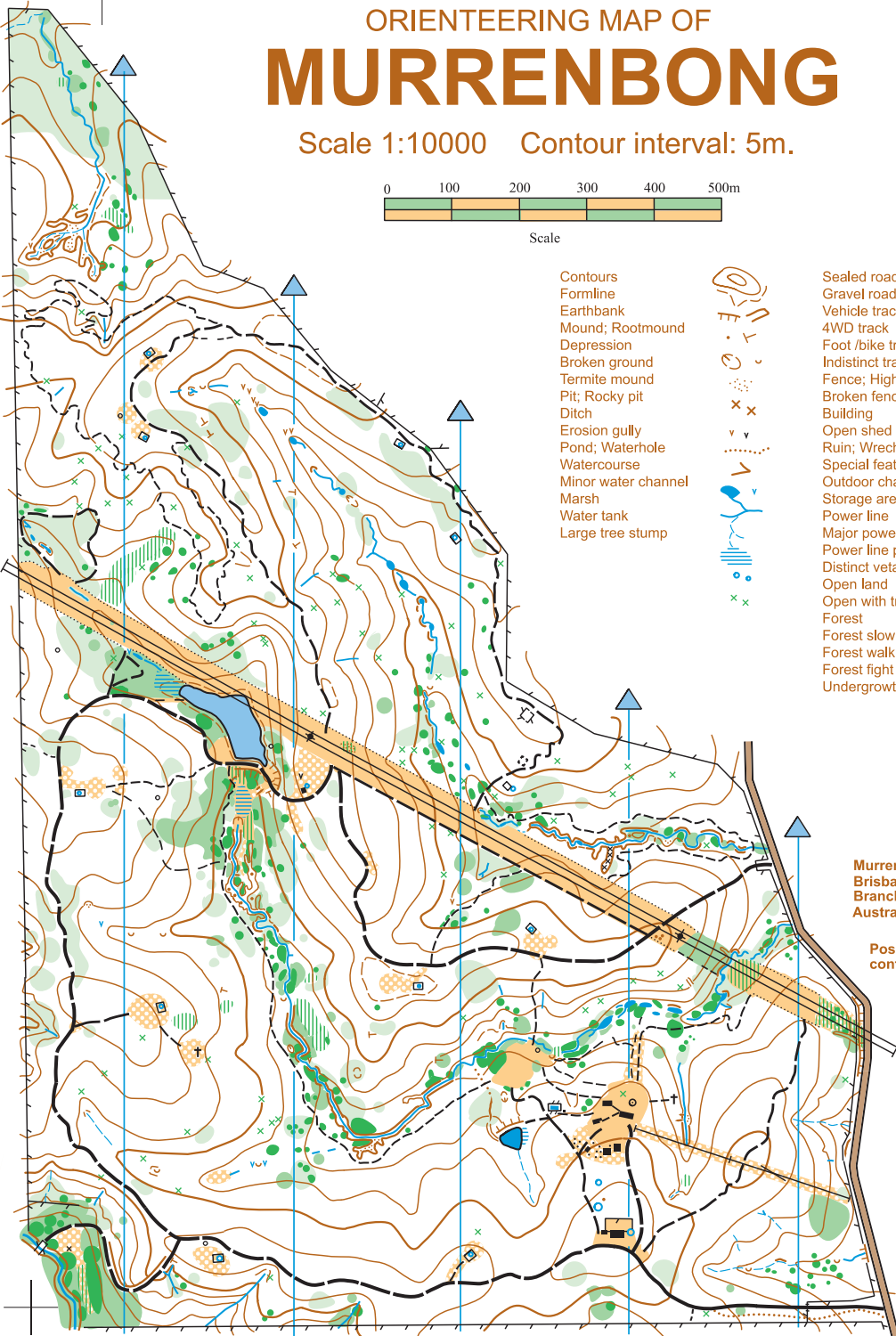


ORIENTEERING MAP OF MURRENBONG

Scale 1:10000 Contour interval: 5m.



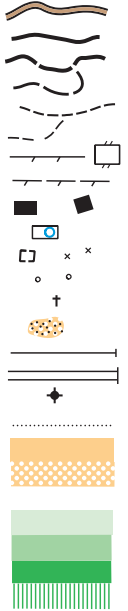
Magnetic North



- Contours
- Formline
- Earthbank
- Mound; Rootmound
- Depression
- Broken ground
- Termite mound
- Pit; Rocky pit
- Ditch
- Erosion gully
- Pond; Waterhole
- Watercourse
- Minor water channel
- Marsh
- Water tank
- Large tree stump



- Sealed road
- Gravel road
- Vehicle track
- 4WD track
- Foot /bike track
- Indistinct track
- Fence; High Fence
- Broken fence
- Building
- Open shed with tank
- Ruin; Wrechage
- Special feature
- Outdoor chapel
- Storage area
- Power line
- Major power line
- Power line pylon
- Distinct vegetation edge
- Open land
- Open with trees
- Forest
- Forest slow to run
- Forest walk
- Forest fight
- Undergrowth slow



Murrenbong is the property of the Brisbane North Area of the Queensland Branch Inc. of the Scout Association of Australia. Phone 3285 5404.

Possession of this map does not confer any right of entry.

Field survey and cartography:
Robin Simson
March 2001

Map produced for the Queensland School Orienteering Championships, August 2001