











Ugly Gully
Orienteers
 Brisbane West and Ipswich
www.oq.asn.au


SutMap 
info@sutmap.com • www.sutmap.com

Survey & cartography by SutMap, November 2003
Based on orthophotos & contour data by Ipswich City Council
 © Queensland Orienteering Association 2004
 Updated 2010, 2011, 2015, J Mitchell
Possession of this map does not imply a right of access for
 orienteering or any other purpose. Permission must be
 obtained from the landowner. The representation of a path
 or track does not indicate a public right of way.




special map symbols:

- outflow pipe or source 
- floodlight, other pole 
- manmade item 
- drinking fountain 
- water feature 
- steps 
- play equipment 
- flagpole 
- garden refuse 

1

2

3

5m contours
1:5000

 1cm on the map represents 50m on the ground

orienteering map of
University of Southern Queensland
& Ipswich Showgrounds