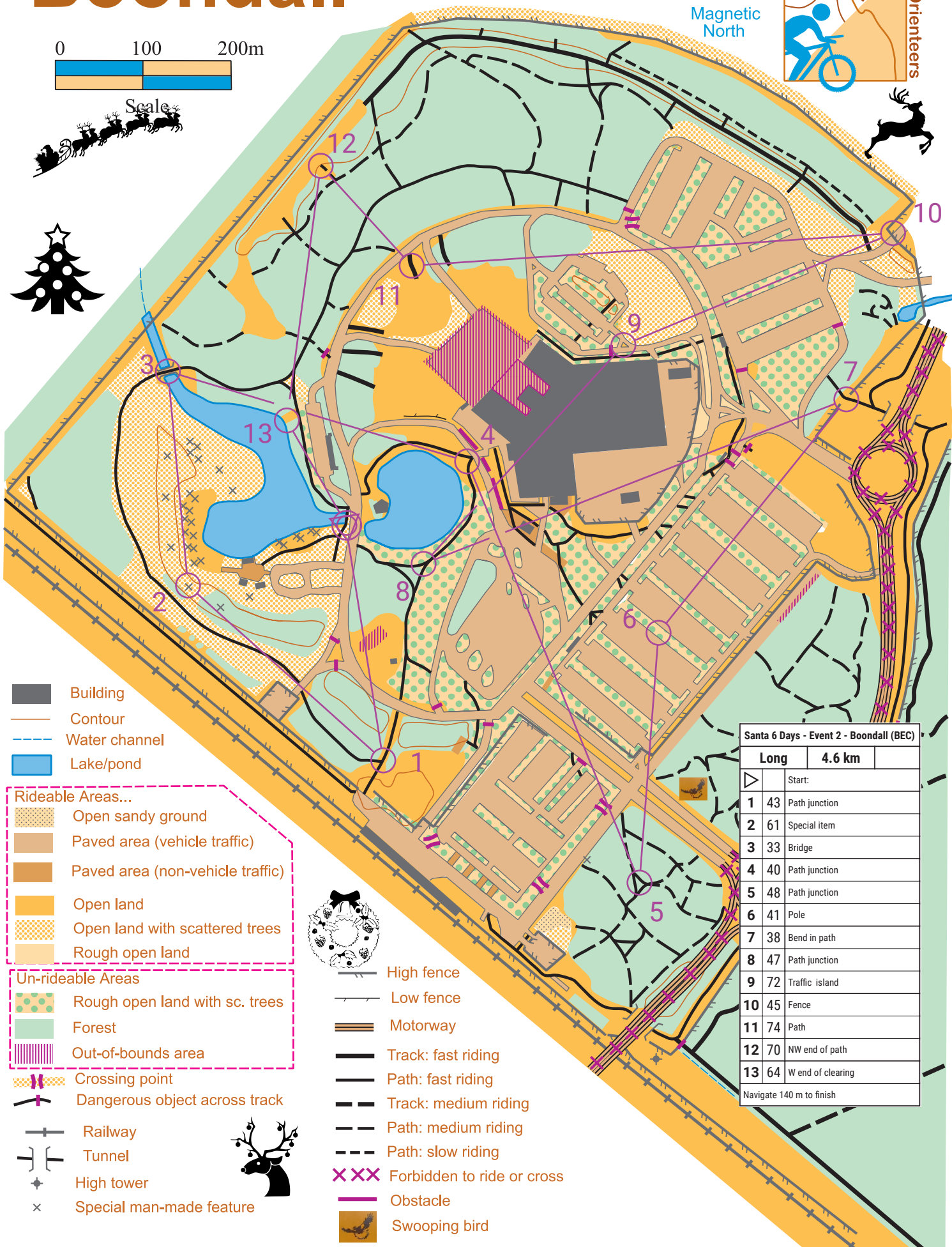
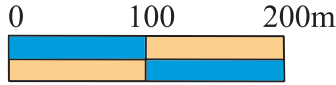



Boondall

Scale 1:5500
Contour Interval: 5m



- Building
- Contour
- Water channel
- Lake/pond

- Rideable Areas...**
- Open sandy ground
 - Paved area (vehicle traffic)
 - Paved area (non-vehicle traffic)
 - Open land
 - Open land with scattered trees
 - Rough open land

- Un-rideable Areas**
- Rough open land with sc. trees
 - Forest
 - Out-of-bounds area
 - Crossing point
 - Dangerous object across track

- Railway
- Tunnel
- High tower
- Special man-made feature



- High fence
- Low fence
- Motorway
- Track: fast riding
- Path: fast riding
- Track: medium riding
- Path: medium riding
- Path: slow riding
- Forbidden to ride or cross
- Obstacle
- Swooping bird

Santa 6 Days - Event 2 - Boondall (BEC)		
	Long	4.6 km
		Start:
1	43	Path junction
2	61	Special item
3	33	Bridge
4	40	Path junction
5	48	Path junction
6	41	Pole
7	38	Bend in path
8	47	Path junction
9	72	Traffic island
10	45	Fence
11	74	Path
12	70	NW end of path
13	64	W end of clearing
Navigate 140 m to finish		