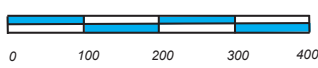


orienteering map of Stockyard Creek

Previous surveys Rob Simson, Geoff Peck
 Major update, georeference Geoff Peck 2022
 Lidar contours, aerial imagery, UBX-F9P GNSS
 Cartography Geoff Peck
 Drawn using OCAD 12, ISOM 2017 symbols

Note that undergrowth symbols are used to show areas of patchy lantana growth

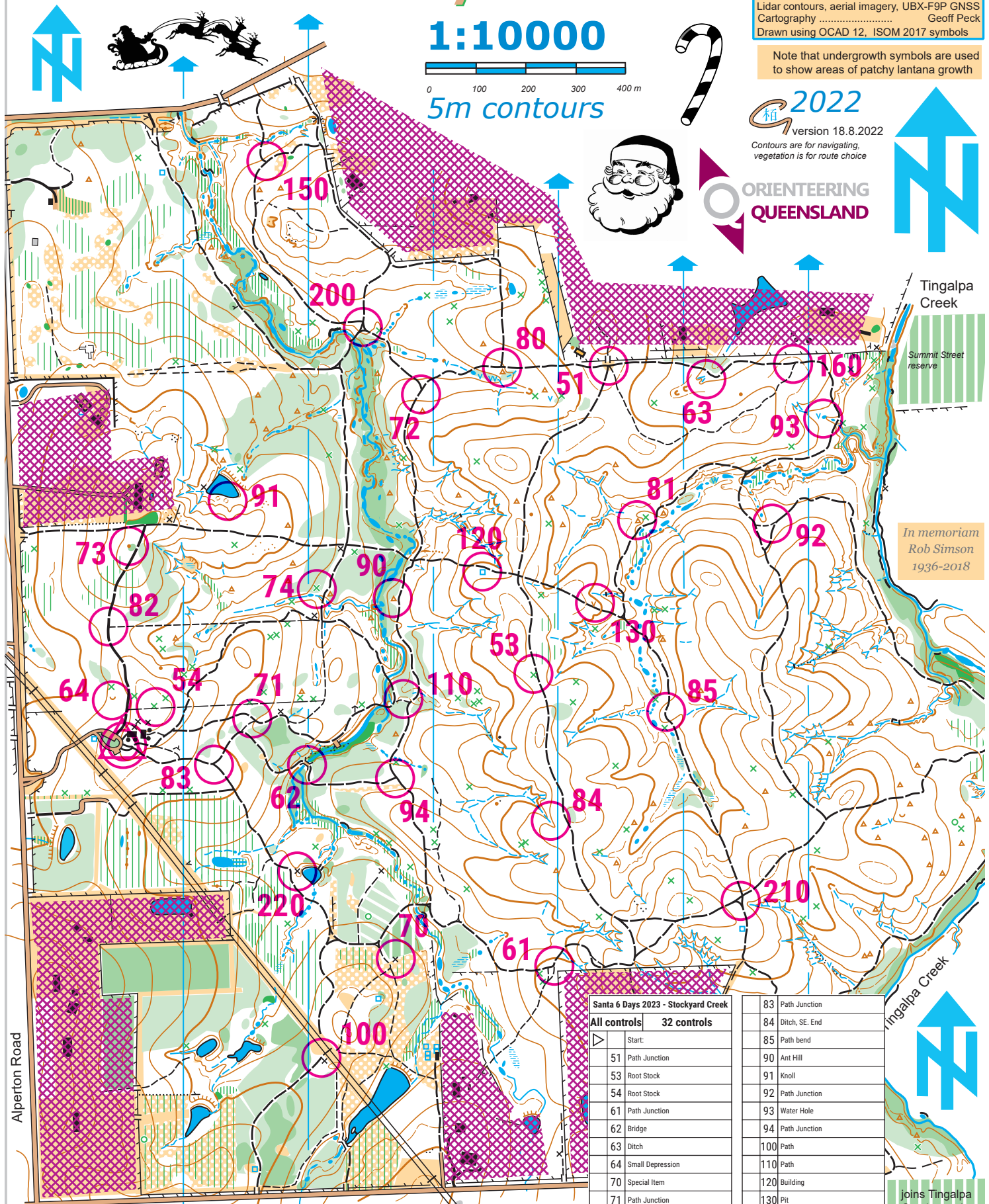
1:10000



5m contours

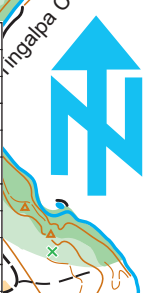
2022
 version 18.8.2022
 Contours are for navigating,
 vegetation is for route choice

ORIENTEERING QUEENSLAND



Tingalpa Creek
 Summit Street reserve
 In memoriam
 Rob Simson
 1936-2018

Alperton Road



joins Tingalpa Creek map here

- Major road
 - Vehicle track
 - Large footpath
 - Small footpath
 - Indistinct path
 - Fire break
 - Fence
 - Uncrossable fence
 - Building
- Contour
 - Index contour
 - Form line
 - Knolls
 - Depressions, pits
 - Erosion gully
 - Earth wall, dam
 - Earth banks
 - Broken ground
- Cliffs
 - Boulder
 - Large boulder
 - Boulder area
 - Boulder group
 - Rocky ground
 - Bare rock
 - Termite mound
 - Car wreck, rubbish, table, seat

Santa 6 Days 2023 - Stockyard Creek

All controls		32 controls	
Start:			
51	Path Junction	83	Path Junction
53	Root Stock	84	Ditch, SE. End
54	Root Stock	85	Path bend
61	Path Junction	90	Ant Hill
62	Bridge	91	Knoll
63	Ditch	92	Path Junction
64	Small Depression	93	Water Hole
70	Special Item	94	Path Junction
71	Path Junction	100	Path
72	Path Junction	110	Path
73	Knoll	120	Building
74	Root Stock	130	Pit
80	Path Junction	150	Path Junction
81	Ant Hill	160	Path Junction
82	Path Junction	200	Path Junction
		210	Path Junction
		220	Special Item

Water tank	Forest - difficult to run
Root stock	Undergrowth - difficult to run
Hide	Vegetation - difficult to walk
	Out of bounds area

Navigate to Finish DW