

SSS #21 - 21 Feb 2024

Castlewood East

ORIENTEERING MAP
West Pennant Hills

0m 500m
















































Scale 1:10,000
Contour interval 5 metres

Based on "Bell Bird Creek" and "Castlewood" orienteering maps. Original field work and cartography by Graham Fowler, Barry Hanlon, Janet Morris and Ted Mulherin. Spatial data used to produce this map.
© Spatial Services 2023
© Western & Hills Orienteers Inc 2023



MAGNETIC

LEGEND

- Residential 
- Contour 
- Index Contour 
- Earth Bank 
- Earth Wall 
- Small Knoll 
- Pit 
- Landform Feature 
- Impassable Cliff 
- Rock face 
- Boulder small, large 
- Boulder Cluster 
- Boulder Field 
- Stony Ground 
- Bare Rock 
- Crossable Watercourse 
- Small Watercourse 
- Minor Water Channel 
- Narrow Marsh 
- Open Land 
- Open - Scattered Trees 
- Rough Open Land 
- Rough Open- with Trees 
- Vegetation, Slow Run 
- Vegetation, Walk 
- Vegetation, Fight 
- Hedge 
- Cultivation Boundary 
- Prominent Large Tree 
- Vegetation Feature 
- Paved Area 
- Wide Road 
- Road 
- Minor Roads 
- Vehicle Track 
- Footpath major, minor 
- Indistinct Footpath 
- Wall 
- Impassable Wall 
- Fence 
- Ruined Fence 
- Impassable Fence 
- Out of bounds 
- Building 
- High Tower 
- Small Tower
- Cairn
- Pole or post
- Man-made Feature
- Magnetic North Line

Next week: Roseville Emergency: 0402032419



RESULTS

SSS#21 - 21 Feb 2024

Score 600 points

Start:		
1	W end of path	10
2	N end of path	10
3	S side of road junction	10
4	Vegetation boundary	10
5	Special item, light pole	10
6	Path	10
7	S special item, seat	10
8	SW side of special item, electricity box	10
9	SE special item, seat	10
10	SW end of fence	10
11	SE end of NW fence	20
12	S side of bend in road	20
13	N end of path	20
14	NE side of road junction	20
15	Special item, bus stop	20
16	N inside corner of open land	20
17	E side of path and stream crossing	20
18	S side of road junction	20
19	W end of path	20
20	N end of path	20
21	N special item, sign	30
22	S side of special item, electricity box	30
23	W end of fence	30
24	W part of power pylon	30
25	SW side of road junction	30
26	Path	30
27	E special item, sign	30
28	SE side of road junction	30
29	W side of road junction	30
30	N side of road junction	30



whorienteers.net



Bidjigal
STUDIOS