





























-  Contour
-  Earth bank
-  Small depression
-  Uncrossable body of water
-  Minor/seasonal watercourse
-  Marsh
-  Open, rough open land
-  Open land with scattered trees
-  Rough land, scattered bushes
-  Vegetation: fight / hedge
-  Prominent tree, bush
-  Distinctive tree
-  Paved area, footpath
-  Road
-  Passable at two levels
-  Underpass or tunnel
-  Passable retained wall
-  Uncrossable wall
-  Passable fence or railing
-  Fence with gaps
-  Uncrossable fence or railing
-  Garden - do not enter
-  Building
-  Canopy
-  Memorial, small monument
-  Prominent man-made feature
-  Stairway
-  Out-of-bounds - not to be entered



Scale 1:3000  
Contour interval 2m



Map by NevLyn Dec 2022  
Revised by Dave Lotty Feb 2023