

# **WA State Sprint Championships, Saturday 10 August 2013**

## **Final Competitor Information**

### **Start Times**

All start times are listed in the Start List File

Please check that your start time, that your Class is correct and that the SI tag allocated is correct. If there are any errors then please let Nicole Davis know ASAP at [nicole@fizzyred.com](mailto:nicole@fizzyred.com)

You must start at your allocated start time, if you are late then please see the start official and they will try to fit you into a gap. However, your official time will be recorded as the published start time.

The Start Procedure will be a call up 2 Minutes before your allocated start time into a start grid and collect your control description. Make sure you are at the start in time.

Courses 1 & 2 will use IOF Control Symbols only to describe the control sites. Course 3 and the Enter on the Day course will have both IOF Symbols and Text Descriptions.

These will be available as separate sheets at the pre-start and printed on the maps.

Please move to the front of the start grid at 1 minute before your start time and write your name on the back of your map.

On the final “beep” of the clock pick up your map and PUNCH the Start SI Brick.

There will be a taped route of approximately 30m to the Start Triangle where there will be a control stand and flag but no SI Brick.

### **Course 1 has a Map Change**

There is a map exchange for Course 1 (M17-20, M21, M35, M45).

The map exchange procedure is as follows:

## MAP 1

There will be an unmarked 30 m route from the last control (control 13) of Map 1 to the map exchange area. The map exchange location on Map 1 will be marked by a finish circle. Competitors need to navigate to this exchange location (it will be visible from the last control on Map 1)

## MAP EXCHANGE

At the map exchange competitors will collect their second map from a clearly marked box. There will also be a discard box for the first map.

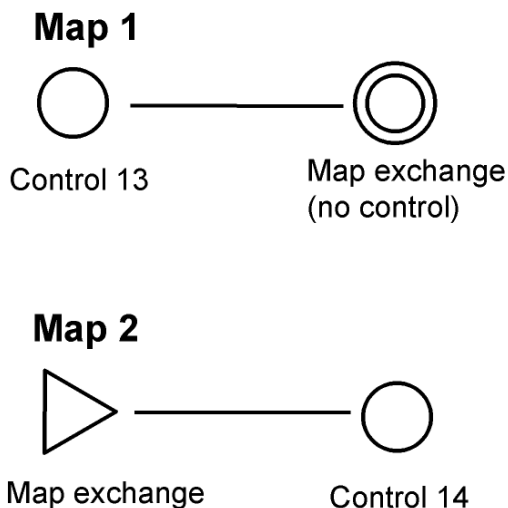
There is no control at the map exchange location.

## MAP 2

The map exchange will be the centre of the start triangle on Map 2.

The map exchange will be represented on the maps as follows:

The control descriptions handed out at the start of the course will show the exchange as follows (details removed):



<b>13</b>							
<b>Navigate to map exchange</b>							
<b>14</b>							

The control descriptions handed out at the start of the course will show all the controls for the complete course and the descriptions printed on the maps will only show the controls for the partial course.

## Map Notes

John XXIII School is a compact and somewhat complex set of buildings. Included in the area are numerous covered walkways, shown as “grey” on the map. In some areas there are two levels of walkways one on top of each other and there are stairs between the levels. The mapping doesn’t differentiate between upper and lower walkways.









Maps for the Championship Classes will be on Synthetic “paper” and the Enter on the Day maps will be on regular paper and will need a map bag if there is rain around.

The map scale is 1:4,000 with 5m Contours .

An unmarked map will be on display on the registration caravan at the event.

## On the Course

Please note the **Out of Bounds** rules for Sprint Orienteering. Most Garden Beds are mapped in Olive green and are Out of Bounds and crossing them will result in **disqualification**. In addition walls marked with a thick black line and fences with double tags are classified as **Impassable** and crossing them will also result in **disqualification**

Pond, pool	
Impassable wall	
Impassable fence	
Cliff, paved slope	
Building	
Vegetation: impassable	
Out of bounds (garden beds and private land)	
Out of bounds (temporary)	

*These mapped features must not be crossed or entered - even if it is physically possible to do so.*

*Failure to comply will result in **disqualification**.*

Please note there are quite a lot of controls on the courses in a small area so please ensure you check the control code number and punch the correct controls in sequence to avoid being Miss Punched.

### **Finish Procedure**

At the finish ensure you Punch the Finish SI Brick and then hand in your map to the finish official. Once the last official starter has started then maps will be returned and finishing runners will be able to keep their maps at the finish.

Proceed to the Caravan and download your times.

### **Complaints and Protests**

If you have a problem then please see Nicole Davis or Richard Matthews.

### **Parking and Assembly**

The parking and Assembly is off John XXIII Drive in Mt Claremont, please park as directed.

Google map location is in Eventor

<http://eventor.orienteering.asn.au/Events/Show/413>

There will be Out of Bounds areas adjacent to the parking and assembly areas. Please respect these as the course area crosses close to the assembly.

There is sufficient warm up areas without impacting the course area.

### **Enter on the Day (EOD) Medium Course**

A single EOD course is available and the starts for this will commence after the last Pre-Entry championship course at 14:15 – this is a 2.0 Km course. Please register at the caravan in the normal way for this course. Last starts on this course will be 15:00.

### **Toilets**

We have arranged with the School to access to toilets near the assembly area.

## **Shelter**

In the event of rain there is a large undercover area close to the start and finish where you can keep out of the weather.

## **Hire SI Tags, Refunds and Money owed**

If you are hiring an SI Tag, are owed or owe money then you should report to the registration caravan before your start to collect or give!

## **Awards Ceremony**

The Award Ceremony will be held as soon as practical after the last finisher at approximately 2:45 – Please stay around and recognise the winners and place getters.

## **OAWA Special General Meeting**

As advertised there will be a special General meeting of OAWA to consider some constitutional changes this will take place as soon as practical after the presentations.

**Remember to have fun and enjoy the courses and smile at the organisers ☺**

## ***The Sprint Champs Team***

Setter: Noel Schoknecht

Controller: Richard Matthews

Organiser: Nicole Davis