


























Magnetic
North

Legend

-  contours
-  earth banks
-  earth mounds
-  pits, depressions
-  broken ground, ditch
-  roads, paths, tracks
-  buildings
-  fence, uncrossable fence
-  man made objects
-  DANGEROUS CLIFF
-  passable cliff
-  rocks
-  rocky ground
-  stone wall
-  water tank, pond
-  creek
-  marsh
-  cleared land
-  bushes - open
-  thick bush
-  single bush
-  single tree: live/dead
-  seats, tables
-  Out of bounds



Parks Victoria

Plenty River

SCALE 1:5,000



contour interval 4m

HAWKSTOWE PARK



Copyright
Yarra Valley
Orienteering Club
2011