

Information Flyer State Leagues 13 and 14



Saturday 18 August: NSW State League #13

Organising Club: Stingers NSW Event Controller: Nick Dent
Organiser: Rebecca George, Course Planner: Anna Fitzgerald

Venue: Kahli's Rocks West

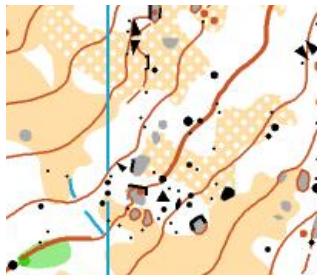
From Bathurst head west on Mitchell Highway. Travel time about 20 mins.

From Orange head east on Mitchell Highway. Travel time about 32mins.

Further details will be provided in the final bulletin.

Starts: Queuing starts will be from 12:30 with pre-entry on Eventor. There will also be limited enter on the day courses on offer with Easy, Very Easy, Moderate and Hard 5 course options. Enter on the day courses can start from 1:00pm until 3:00pm.

Map: Kahli's Rocks West



1:10,000 5m contour intervals. Originally mapped by Eric Andrews.

This area is renowned for its granite rocky detail. The western area has rock clusters and is gently undulating ranging from open fast paddock to eucalypt forest with patches of slower running with low visibility. Due to access restrictions the courses will not pass into the steeper rocky slopes.

The extent of the western area is marked on the previous map, available in Eventor.

Note: Access to the area has not been allowed, until recently, and we are very grateful to have access to a portion of the map. Please respect adjacent landowners wishes and do not pass into the out of bounds areas on the map.

Format: This event will be middle distance format.

Courses/Classes:

Course	Age class	Approximate Distance (km)
Hard 1	M21A, M35A	4.9
Hard 2	M20A, M40A, M45A, M50A, M55A, W21A	4.3
Hard 3a	M16A, M60A, M65A, M70A, W16A, W20A, W35A, W40A	3.5
Hard 3b	W45A, W50A, W55A, W60A, M21AS, M35AS	3.5
Hard 4	M75A, W65A, W70A, M45AS, M55AS, W21AS, W35AS, W45AS, W55AS	2.8
Hard 5	M80A, M85A, W75A, W80A, W85A, M65AS, W65AS	2.3
Moderate	M14A, W14A, M Open B, W Open B, M Junior B, W Junior B	3.4
Easy	M12A, W12A, Open Easy	2.5
Very Easy	M10A, W10A, M/W10N, Open Very Easy	2.1

Member Entry Fees (GST included):

Adults (21 years and older) \$24.

Junior (13 – 20 years) \$15.

Sub-junior (12 years and younger) \$12.

Non members incur a \$3 surcharge per person per event.

Family fees are based on the three most expensive fees in an eligible family and Eventor works this out.

SPORTident hire is \$4 per stick.

Gold coin donation at parking for landowner.

Entry and Payments for the events are to be made through Eventor.

Entries close on: Friday 10 August 2018.

Camping: Camping is available at Ophir Reserve, close to Sunday's Event Centre. Details below.

Enquiries: Rebecca George email: beckycg72@gmail.com



Sunday 19 August: NSW State League #14

Organising Club: Goldseekers Orienteering Event Controller: Terry Bluett

Organiser: Anna Fitzgerald, Course Planner: Charles Keir

Venue: Ophir South

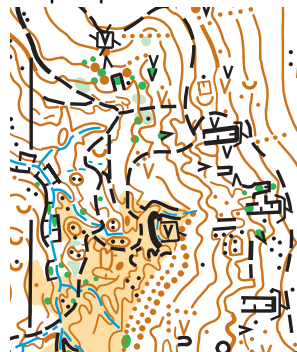
From Bathurst, drive towards Orange, taking the Northern Distributor road to the right, prior to entering Orange itself. Turn right at the round about onto Ophir Rd and take the right hand turn into Banjo Patterson Way. Travel time about 1 hr.

From Orange, drive north on Ophir Rd, take the right hand turn onto Banjo Patterson Way. Travel time about 30 mins.

Further details will be provided in the final bulletin.

Starts: Queuing starts for the State League will be from 9:30 am with pre-entry on Eventor. There will also be limited enter on the day courses on offer with Easy, Very Easy, Moderate and Hard 5 course options. Enter on the day courses can start from 10:00am until 12:00pm.

Map: Ophir South



1:10,000 5m contour intervals, recently updated by Tuve Moeller and Basil Baldwin.

The terrain is predominantly open eucalypt forest with rolling spur gully, and areas of detailed gold mining, steep rocky gullies, and rock detail.

The previous map will be made available in Eventor.

Format: This event will be long distance format.

Courses/Classes:

Course	Classes	Approximate Distance (km)
Hard 1	M21A	12
Hard 2	M20A M35A M40A	8.5
Hard 3	M45A W21A	7
Hard 4	M50A W20A W35A W40A W45A M21AS	6
Hard 5	M16A M55A M60A M65A W50A M35AS	5
Hard 6	M70A W16A W55A W60A M45AS W21AS	4.5
Hard 7	M75A W65A W70A M55AS W35AS W45AS W55AS	3.5
Hard 8	W75A W80A M80A W85A M85A M65AS W65AS	2.5
Moderate	W14A M14A W Junior B W Open B M Junior B, M Open B	3.5
Easy	M12A W12A M/W Junior Easy M/W Open Easy	2.5
Very Easy	M10 W10 M/W10N	2.1

Member Entry Fees (GST included):

Adults (21 years and older) \$24.

Junior (13 – 20 years) \$15.

Sub-junior (12 years old and younger) \$12.

Non members incur a \$3 surcharge per person per event.

Family fees are based on the three most expensive fees in an eligible family and Eventor works this out.

SPORTident hire is \$4 per stick.


Gold coin donation at parking for landowner.

Entry and payments for the events are to be made through Eventor.

Entries close on: Friday 10 August 2018.

Enquiries: Anna Fitzgerald email: anna.pulford@gmail.com Ph: 0421047838

Ophir Camping:



Camping is available at the Ophir Reserve, on the scenic banks of Summer Hill Creek. Steel picnic tables, barbecue facilities and a toilet block are available.

Camping costs \$10 per car or camp site. Camping fees help with the maintenance and upkeep of the Ophir Reserve, which is administered by volunteers. Camping fees can be paid at the honesty box on site, to one of the Ophir Trust Members if they visit, or purchased at Orange Visitor

Information Centre, Byng Street, Orange (ph: 1800 069 466).

Camping is accessed from Banjo Patterson Way (which turns into Lower Lewis Ponds Rd), Off Ophir Rd, 25km from Orange.

Note: the area outside the campground, either side of the access road to the south is out of bounds prior to your start.
