



UPDATED INFORMATION From Garingal Orienteers (GO) State League 12 NSW Sprint Championships University of NSW Sydney 29th July 2018

Organiser: Graham Field, mob: 0400103974, email: graham.field@internode.on.net

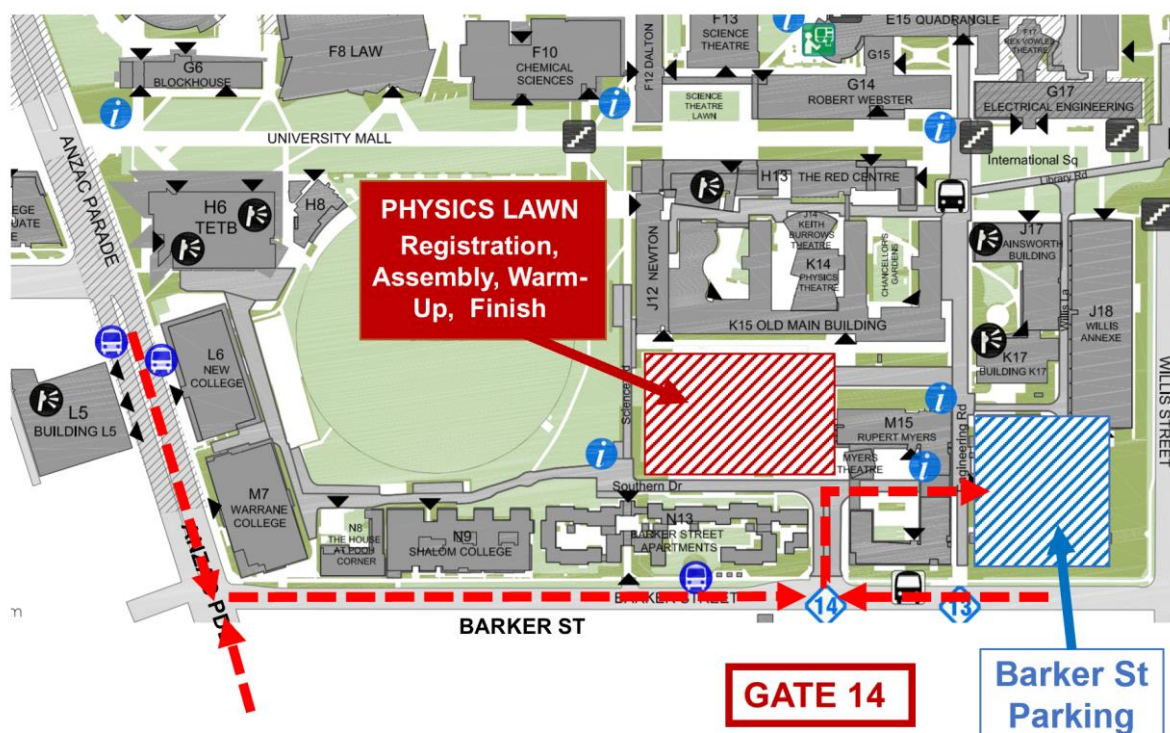
Course Planner: Jamie Kennedy

Controller: Carol Jacobson

Location

Venue: University of NSW Campus, Anzac Parade, Kensington

Parking: Enter off Barker Street, Kingsford at Gate 14. Follow signs to the parking station (free on weekends). Then walk back along Southern Dr to the assembly area on the Physics Lawn.



Please note that it is possible to turn into Barker Street approaching from either north or south on Anzac Parade.

Public Transport

There are many buses to the NSW Campus – including from Circular Quay or Central Station (see the transport section of the UNSW website <http://www.estate.unsw.edu.au/getting-uni/buses-trains-ferries>). The easiest access to the Assembly area is from bus stops on Anzac Parade. Follow signs to the assembly area. Please note that the campus is out of bounds – competitors must use Barker Street to access the assembly area.

Assembly Area

Assembly, Enter on the Day (EOD), Registration, Pre-start and Finish are located on the Physics Lawn.








Please note that the campus is Out of Bounds **before** the event - so do not walk through the campus before running your course.

Competitors can use the Physics Lawn, to the west of the Registration area too warm up. (See map).

Terrain

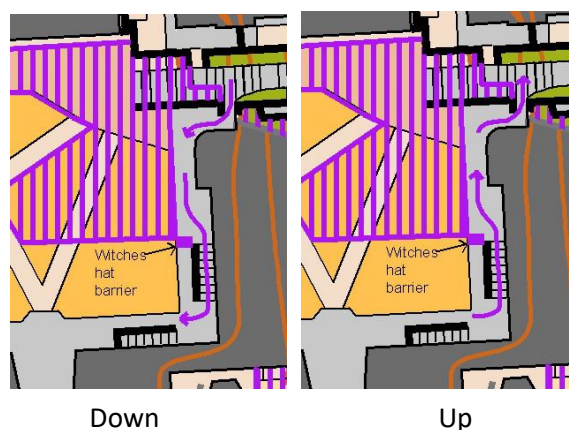
The University of NSW is a densely built university campus with roads, pathways, paved areas, lawns and garden beds. The western part of the campus is flat: it rises 30m in the middle to the higher eastern part. There are many staircases, passageways and canopies throughout the campus. For clarity, contour lines are not shown across stairways. Sculptures on campus are mapped as 'man made features' (black X). However, note that the following are NOT mapped: Individual trees, seats, tables and benches, fire hydrants, light poles, and directional signage. There is one underpass marked on the map (black dotted lines and purple crossing line).

Forbidden to Cross: Please note that these features are Out of Bounds and forbidden to cross.

Out of bounds or forbidden to cross	
pond	
hedge	
gardens & out of bounds	
buildings	
wall - impassable	
fence - impassable	
temporary out of bounds	

Temporary Out of Bounds: There are many building sites on campus. They have been mapped as temporarily out of bounds. They will influence route choices on some legs. It is possible that other building work may commence in the fortnight between final course checking for map printing and the event.

The map shows features at ground level. Due to a construction area that blocks the lower end of the northern stairway to the upper campus, there is a location where a detour route uses an upper level. This route is a possible route choice on some courses. The recommended route through the area is shown in these images. Competitors can run "off the map" as they are no longer at ground level. If you are in this area, it is recommended that you do not go past the purple barrier line on the map. Witches hats will be placed on the ground to indicate the barrier line and guide competitors.



Course Setters Notes

Courses have been set to maximize the variety and complexity of the university campus, with multiple leg options being a feature. Because of the 'no stands in the ground' university policy, controls will be divided between traditional metal control stands, saw horse stands and controls taped in place. Metal control stands will be cable tied to the control feature. Where this is not possible, either a saw horse stand will be used, or the control taped to the feature. Full sized flags will be used. Control numbers will be on the SI unit.

In the course of setting for this event, construction and other out-of-bounds areas have emerged like mushrooms after rain, and in some cases disappeared like ice cream in summer. The map has been updated numerous times to show changes to OOB areas. However, there may be changes that occur after map finalisation. In this case, courses and/or maps may be modified at the last minute. Any changes will be noted at the pre-start. We ask for your understanding.

Some lawn areas have been bordered with light coloured cord to stop pedestrians crossing them. These are also mapped as out of bounds. Please respect these small OOB areas.

Bollards and tape (or similar barriers) may also occur in some locations. These are not mapped as they are temporary, and movement through the area is possible with a minimal diversion. In the interests of fair competition, good relationships with the University and safety, competitors who encounter such obstacles are asked to treat them as uncrossable.

Check Control Numbers: There are lots of controls on the campus, some of which are in close proximity to each other. Please check the control number to avoid mis-punching.

Campus Traffic: Please aware that there will be limited road traffic on the campus roads during the event. Please take care when crossing roads.

Courses/Classes:

Course	Classes	Length (km)*	Climb (m)	Controls
Hard1	M21A, M16A, M20A, M35A	4.0	40	18
Hard2	M40A, M45A, M50A, M55A, M60A, M65A, W20A, W21A, W35A, W40A, W45A, M21AS	3.0	40	16
Hard3	M70A, M75A, W16A, W50A, W55A, W60A, W65A, W70A, M35AS, M45AS, M55AS, W21AS, W35AS, W45AS, W55AS	2.4	35	15
Hard 4	M80A, M85A, W75A, W80A, W85A, M65AS, W65AS	1.4	15	12
Moderate	M14A, W14A, M Open B, W Open B, M Junior B, W Junior B	2.7	35	18
Easy	M12A, W12A, Open Easy, M10A, W10A, M/W10N Due to the complexity of the campus, there will not be a Very Easy course. Shadowing will be allowed on M10A and W10A, as well as M/W10N. These classes will be on the Easy course. Parents must compete their own course BEFORE shadowing their children.	1.8	10	17

* These distances are course lengths not red-line distances.

Sportident, Start and Finish

Sportident

All controls will be Air+ enabled so bring your SIAC sticks. The Finish controls will be like the course controls where you only need to wave in the vicinity of one of them; there will **NOT** be a "Finish Line" at the event.

If you don't have a SIAC stick and wish to use one, they are available for hire at \$5.50 each; just select "SIAC Hire Stick" when you pre-enter. If you wish to hire an SI stick and don't want to use a SIAC stick then select "SI8 Hire Stick" instead. Charge: \$4. The main difference between the two sticks is that you only need to wave the SIAC sticks near to the

course controls and Finish (about 30cm) whereas non-SIAC sticks need to be dipped in the hole on the controls.

It is essential that you use the correct SportIdent stick, numbered as shown on the Start list. SI numbers will not be checked at the Start, so please ensure that you check your SI number on the start list. Hire sticks have been allocated and will be available for collection at Registration.

Competitors should use the punch at the Control to punch the map if the SI Unit fails.

Start Location

The pre-start location is at the north west corner of the Physics Lawn.

Start Procedure

There will be a 3 minute start procedure. Competitors must clear and check before entering the Start.

The start line clock will beep every minute at 10 seconds, then at 3, 2, 1 Final Beep

-3 Minutes	-2 Minutes	-1 Minute	0
Name check	Control Descriptions	Map Boxes	Start on Beep

All maps will have control descriptions on them.

Individual control descriptions will be available at -2 minutes of the start process.

Maximum size will be 16cm x 6cm.

- Control descriptions for the Easy Course will be in English.
- Descriptions on the map will be in international symbols only (except for Easy).
- Control descriptions in English will be available for the Moderate course

Map boxes and Control descriptions will be labelled with Course Number and Classes running that Course.

ALL starts will be punching starts (this includes competitors with SIAC sticks).

Start Times

Pre-enter starts are from 09.30 am. M10, W10 and M/W 10N can start any time between 09.30 and 11.00. **Parents must compete their own course BEFORE shadowing their children.**

Finish and Course Closure

The Finish controls will be like the course controls where **you need to wave** in the vicinity of one of them. After finishing please proceed promptly to the Computer Download Station.

Course closure is a 12 noon.

Maps

Maps will not be collected at the Finish. The onus is on the competitors not to seek to gain any advantage by viewing the map of a finished competitor prior to your run.

Results

Results will be displayed on Computer Screens set up near the Registration area. (Results will be available on [Eventor](#) as soon as possible after the event.)

First Aid

First Aid Personnel will be available at the Registration/Assembly area. Any emergency medical attention will be referred to the Emergency Dept at the Prince of Wales hospital – located in Barker Street.

Enter on the Day

- 3 Enter on the Day courses will be offered. Easy, Moderate and also Hard 1.
- Competitors wishing to run on EOD courses are asked to Register at the Registration Desk between 09:00 and 10:30.
- Queuing starts will be used for the EOD courses. These starts will be after pre-entered competitors have started, at approximately 9:50 on the Easy and Moderate courses, and 10:00 on Hard1. Earlier starts may be possible at timeslots where there is no pre-entered competitor. Last start 11am.
- For orienteers who prefer a shorter Hard course, a small number of Hard 2 and Hard 3 starts will be available after 10:30 when all pre-entered competitors have started.

EOD Entry Fees

Adults on easy or moderate	\$13 plus \$3 & \$4 if required
Juniors on easy or moderate	\$8 plus \$3 & \$4 if required
Sub-juniors on easy	\$6 plus \$3 & \$4 if required
UNSW students & staff	\$10 (flat rate)

The normal additions for non-members (\$3) and SI sticks (\$4) apply.

Anyone on a hard course pays the pre-enter rates, plus \$3 & \$4 if required.

Groups pay the cost of one entry, plus an extra map fee (\$2), if one is required.

Presentation of Awards

Cloth badges will be awarded to place getters in standard classes and Certificates of Participation to runners in the MW10N class. The Awards Ceremony will take place as soon the place getters in each class are finalised. This is expected to be before 11am. Please stay and applaud the winners.

Catering

There are limited catering outlets available at UNSW on Sundays. The closest guaranteed food and coffee is available at MacDonalds near the corner of Anzac Parade and Barker Street. After your run, we recommend the Max Brenner Chocolate Bar in the northwest corner of the map for coffees and hot chocolate.

Toilets

Toilets are available in the assembly area in the following locations (please ask helpers for directions):

- Opposite Rupert Myers Theatre, just past where the computers are set up.
- Optometry Building (2 sets) – ground floor – head east from the registration area, then through glass side doors on the left.