

*Orienteering map of*

# **MOUNT SUGARLOAF**


































**Scale 1:10 000**

**Contour interval 5metres**

magnetic north

Possession of this map does not confer right of entry to the area at other than official events.

## **LEGEND**

-  contours
  -  embankment
  -  mound, knoll
  -  earth wall, dry ditch
  -  pit, depressions
  -  watercourses
  -  marsh, narrow marsh
  -  waterholes, dam
  -  rock faces, cliffs
  -  bare rock
  -  boulders
  -  boulder group
  -  boulder field, rocky ground
  -  road: sealed, dirt
  -  track, path
  -  indistinct track/path
  -  fence, fenceline
  -  low fence, high fence
  -  power pole, tower
  -  building, ruin
  -  manmade feature
  -  car wreck
- 
-  open area
  -  rough open area
  -  semi-open
  -  runnable forest
  -  slow run
  -  walk
  -  fight
  -  undergrowth: slow
  -  undergrowth: walk
  -  out of bounds
  -  vegetation boundary

0 500m

First Drawn by Malcolm Park,  
converted to O-CAD (lic. no. 1989)  
Copyright: Newcastle Orienteering Club  
website: [newcastleorienteering.asn.au](http://newcastleorienteering.asn.au)

Orienteering Association of N.S.W.  
[www.onsw.asn.au](http://www.onsw.asn.au)



September 2015

Punch Boxes- use only if Sportident units fails

R1	R2	R3
----	----	----