



































LEGEND

	contours
	embankment
	mound; knoll
	earth wall; dry ditch
	pit; depressions
	watercourses
	marsh; narrow marsh
	waterholes; dam
	rock faces; cliffs
	bare rock
	boulders
	boulder group
	boulder field; rocky ground
	road: sealed, dirt
	track; path
	narrow ride/indistinct path
	fence; fenceline
	low fence; high fence
	power pole; tower
	building/picnic shelter; ruin
	manmade feature (BBQ)
	car wreckage/rubbish
	tree root mound (large)

VEGETATION

	open area
	rough open area
	rough open, scattered trees
	runnable forest
	slow run
	walk
	fight
	slow, good visibility
	walk, good visibility
	out of bounds
	vegetation boundary