

OCAD Cartography for this map by Dave Lotty based on 1993 "The Piggery" map fieldworked by Martin Opplinger and 2002 "Out the Back" map fieldworked by Dave Lotty, extensively revised in 2005 and 2008/09 by Dave Lotty. Revised by Warwick Selby 2017



Magnetic North

The Piggery






























(Revisited)

Belanglo State Forest

contour interval 5 metres


scale 1:10000

0 500m

- contours 
- high points 
- pits 
- termite mound 
- ditch 
- log/earth mounds 
- cliff, rock face 
- boulders 
- boulder field 
- rocky ground 
- bare rock 
- creek 
- watercourse 
- marsh 
- gravel road 
- track 
- path 
- narrow ride 
- fence 
- power line 
- buildings 
- vegetation boundary 
- rough open area 
- semi open area 
- open area 
- forest 
- forest - slow run 
- forest - walk 
- blackberries! 



Magnetic North



Copyright
May 2009
Uringa Orienteers

For information on Orienteering:
see Orienteering NSW
www.onsw.asn.au

This version December 2017