

2019 Eureka Series: Union Jack

Long	Hard	5.0 km	230m
1	35	▲	
2	38	→	▲
3	40	∪	
4	39	↙	●
5	41	∪	
6	34	▲	▲
7	36	∩	○
8	37	↗	▲
9	43	∪	○
10	32	∪	
11	48	▲	▲
12	33	∪	
13	34	▲	▲
14	42	→	●
15	45	↙	∪
16	31	∪	∪
17	46	⊗	○
18	47	↘	∪



UNION JACK EDUCATION AREA

Orienteering Map

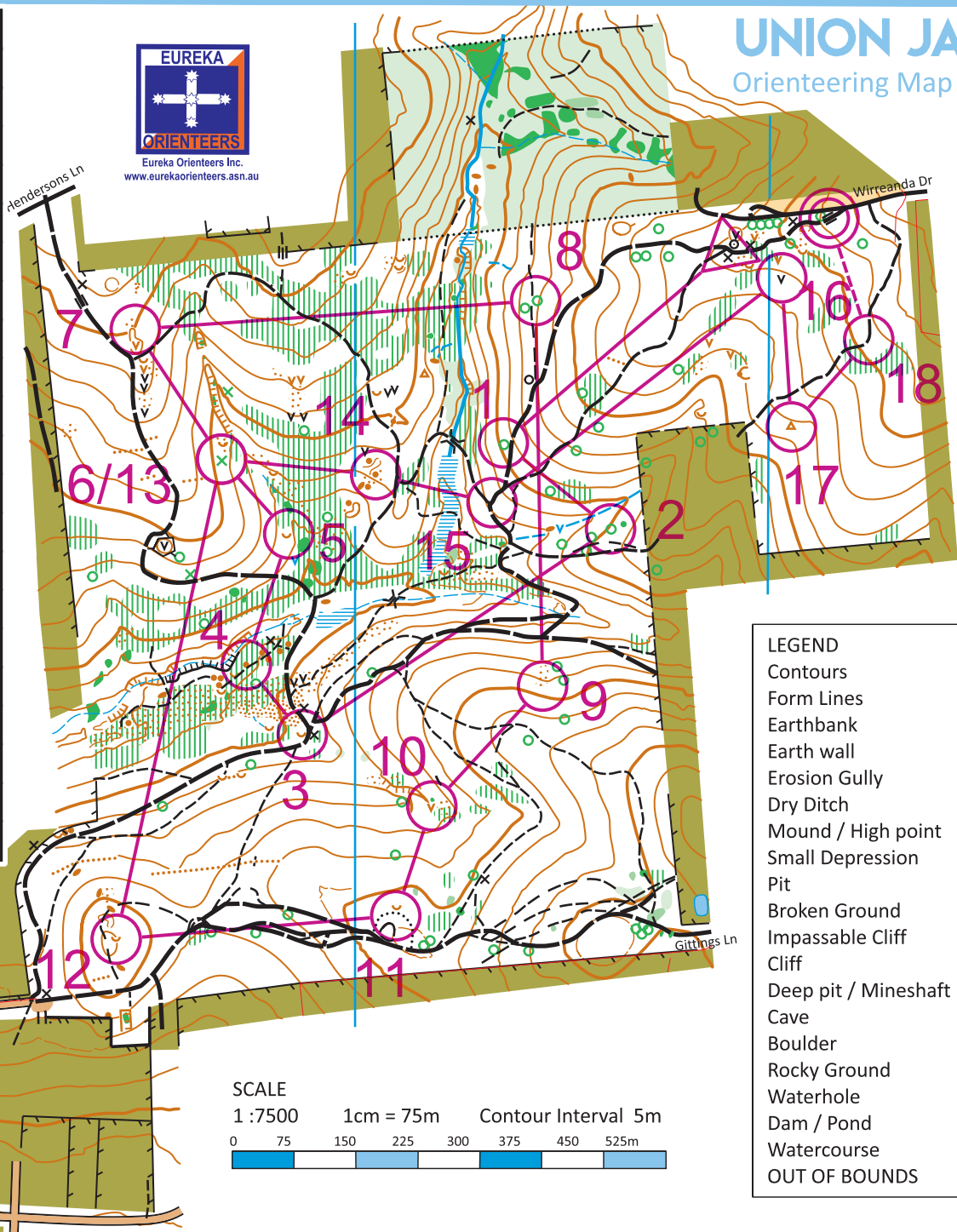
Emergency: 0428 358 588

**NEXT WEEKEND IS THE VIC LONG CHAMPS
SEE YOU IN LINTON!**

Union Jack Gully, running east - west across this patch of forest, was named for the English, Irish and Scottish miners who discovered a large gold nugget there in 1857, naming it the "Union Jack Nugget".

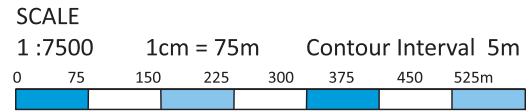
This area was continually mined from the 1850s until the 1930s. 30 signed bollards detail sites of historic interest throughout the forest.

WARNING
Deep mineshafts can be found throughout this forest. These are often hidden and can open up after heavy rain. Do not expect that they are all mapped. Watch where you are going!



©2019 Eureka Series: Union Jack
 Data from City of Linton
 and OSM Public Data 2018 by Rob Fell.
 Fieldworked and updated June 2018 /
 Sept 2019 by Rob Fell
 Drawn and referenced using
 UTM 55S projection

LEGEND		
Contours		Open Land
Form Lines		Rough Open Land
Earthbank		Open Forest
Earth wall		Slow Forest
Erosion Gully		Dense Forest
Dry Ditch		Thicket
Mound / High point		Distinct Vegetation Boundary
Small Depression		Prominent Shrub / small tree
Pit		Paved Area / Gravel
Broken Ground		Sealed Rd / Dirt Rd
Impassable Cliff		Vehicle Track / Footpath
Cliff		Small track / indistinct
Deep pit / Mineshaft		Bridge
Cave		Fence / Ruined Fence
Boulder		Gate / Cairn / Seat
Rocky Ground		Sign / Object
Waterhole		
Dam / Pond		AREA SPECIFIC SYMBOLS
Watercourse		Prominent Root Stock
OUT OF BOUNDS		Native Cherry Tree
		Isolated Pine Tree



UNION JACK EDUCATION AREA

Orienteering Map

Emergency: 0428 358 588

**NEXT WEEKEND IS THE
VIC LONG CHAMPS
SEE YOU IN LINTON!**

Union Jack Gully, running east - west across this patch of forest, was named for the English, Irish and Scottish miners who discovered a large gold nugget there in 1857, naming it the "Union Jack Nugget".

This area was continually mined from the 1850s until the 1930s. 30 signed bollards detail sites of historic interest throughout the forest.

WARNING

Deep mineshafts can be found throughout this forest. These are often hidden and can open up after heavy rain. Do not expect that they are all mapped. Watch where you are going!

2019 Eureka Series: Union Jack

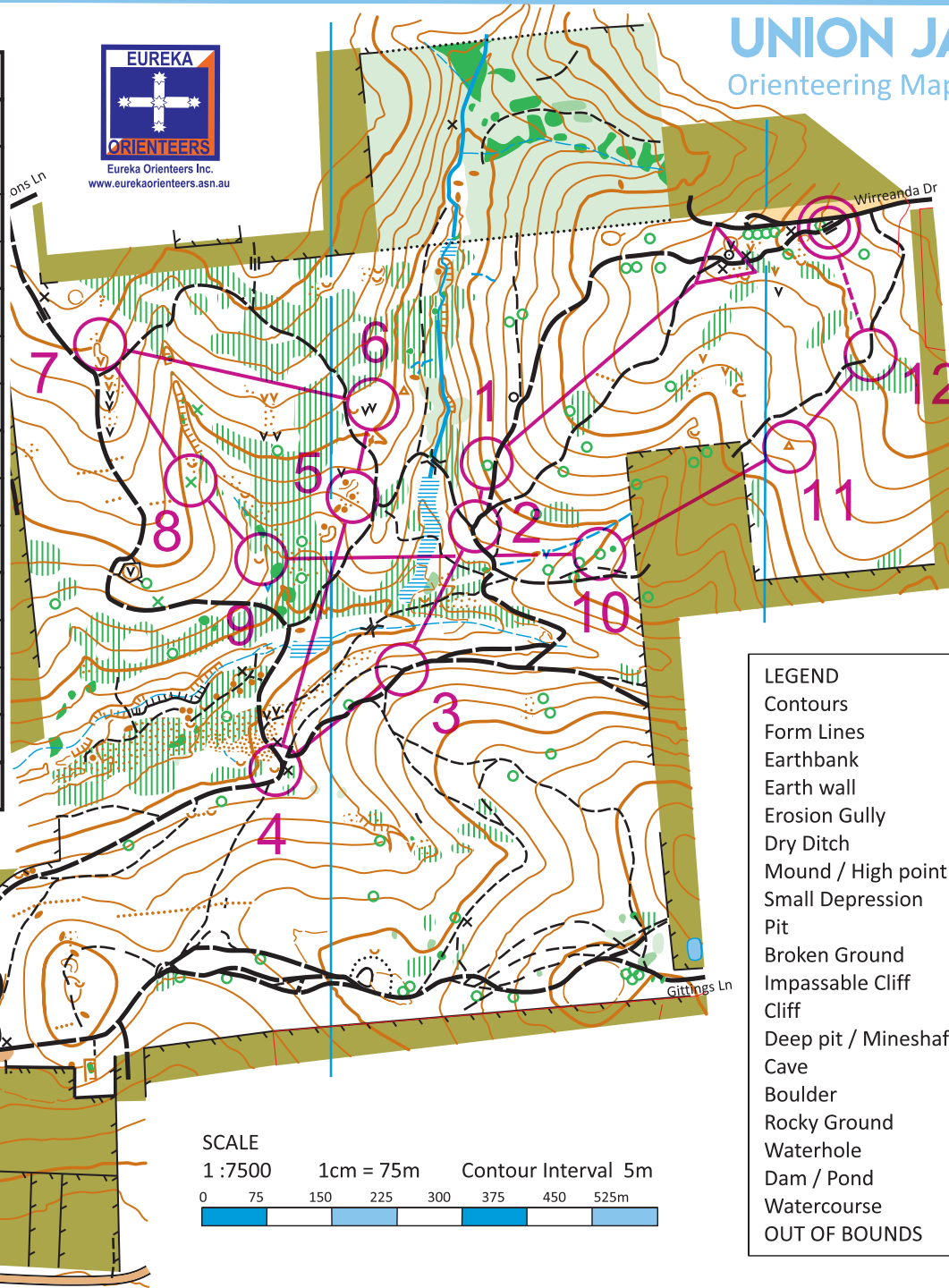
Moderate	2.8 km	115m
-----------------	---------------	-------------

▷		
1	35	Native Cherry Tree
2	45	Southwestern Path Junction
3	49	Path Junction
4	40	Small depression
5	42	Eastern Knoll
6	44	Eastern Deep Pit
7	36	Terrace, North foot
8	34	Pine Tree
9	41	Small depression
10	38	E Native Cherry Tree
11	46	Root stock, South side
12	47	Southeastern Path Bend

www.condes.net 9.7.11 Yarra Valley Orienteering Club
2019 Eureka Series Union Jack.wcd

Original Buninyong Orienteering map
by Rob Plowright 1994.

Redrawn with City of Ballarat Elevation Data
and OSM Public Data 2018 by Rob Fell.
Fieldworked and updated June 2018 /
Sept 2019 by Rob Fell
Drawn and referenced using
UTM 55S projection



LEGEND

Contours		Open Land	
Form Lines		Rough Open Land	
Earthbank		Open Forest	
Earth wall		Slow Forest	
Erosion Gully		Dense Forest	
Dry Ditch		Thicket	
Mound / High point		Distinct Vegetation Boundary	
Small Depression		Prominent Shrub / small tree	
Pit		Paved Area / Gravel	
Broken Ground		Sealed Rd / Dirt Rd	
Impassable Cliff		Vehicle Track / Footpath	
Cliff		Small track / indistinct	
Deep pit / Mineshaft		Bridge	
Cave		Fence / Ruined Fence	
Boulder		Gate / Cairn / Seat	
Rocky Ground		Sign / Object	
Waterhole			
Dam / Pond		AREA SPECIFIC SYMBOLS	
Watercourse		Prominent Root Stock	
OUT OF BOUNDS		Native Cherry Tree	
		Isolated Pine Tree	



2019 Eureka Series: Union Jack

Short	Hard	3.4 km		115m	
▷					
1	37	↗	↑		
2	38	→	↑		
3	48	⊞			^
4	33	∪			
5	40	∪			
6	39	↙	●		
7	34	↑	↑		
8	44	→	∪	∪	
9	42	→	●		
10	45	↙	↘	∪	
11	35		↑		
12	46	⊗			○
13	47	↘	↘		<
14	31	∪	∪		

www.condes.net 9.7.11 Yarra Valley Orienteering Club
Original Union Jack Orienteering map
2019 Eureka Series Union Jack wood
by Rob Plowright 1994.

Redrawn with City of Ballarat Elevation Data
and OSM Public Data 2018 by Rob Fell.
Fieldworked and updated June 2018 /
Sept 2019 by Rob Fell
Drawn and referenced using
UTM 55S projection



UNION JACK EDUCATION AREA

Orienteering Map

Emergency: 0428 358 588

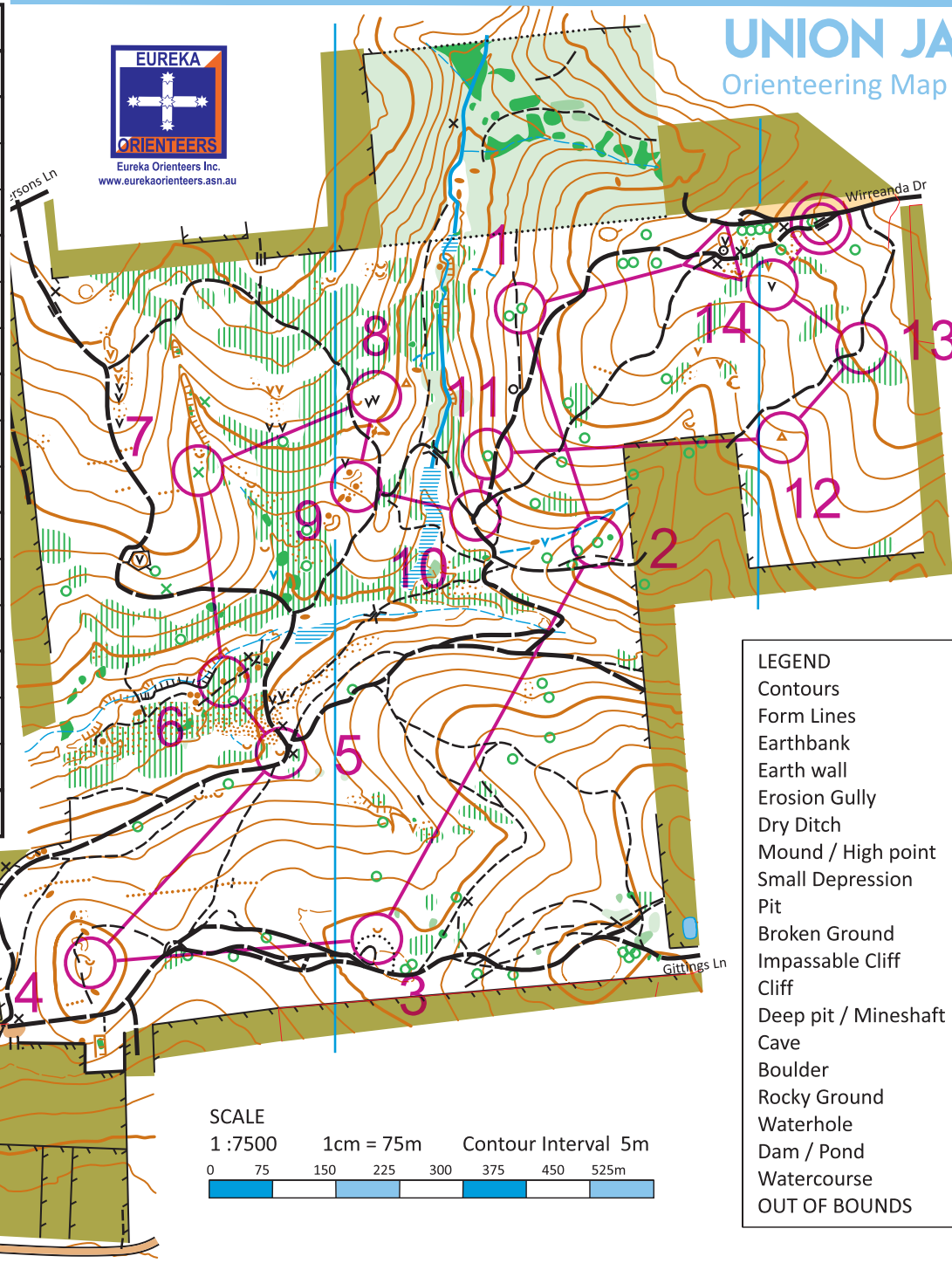
**NEXT WEEKEND IS THE
VIC LONG CHAMPS
SEE YOU IN LINTON!**

Union Jack Gully, running east - west across this patch of forest, was named for the English, Irish and Scottish miners who discovered a large gold nugget there in 1857, naming it the "Union Jack Nugget".

This area was continually mined from the 1850s until the 1930s. 30 signed bollards detail sites of historic interest throughout the forest.

WARNING

Deep mineshafts can be found throughout this forest. These are often hidden and can open up after heavy rain. Do not expect that they are all mapped. Watch where you are going!



LEGEND		
Contours		Open Land
Form Lines		Rough Open Land
Earthbank		Open Forest
Earth wall		Slow Forest
Erosion Gully		Dense Forest
Dry Ditch		Thicket
Mound / High point		Distinct Vegetation Boundary
Small Depression		Prominent Shrub / small tree
Pit		Paved Area / Gravel
Broken Ground		Sealed Rd / Dirt Rd
Impassable Cliff		Vehicle Track / Footpath
Cliff		Small track / indistinct
Deep pit / Mineshaft		Bridge
Cave		Fence / Ruined Fence
Boulder		Gate / Cairn / Seat
Rocky Ground		Sign / Object
Waterhole		
Dam / Pond		AREA SPECIFIC SYMBOLS
Watercourse		Prominent Root Stock
OUT OF BOUNDS		Native Cherry Tree
		Isolated Pine Tree

