






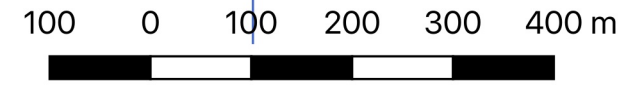
CONTROL DESCRIPTIONS

- 30 POWER/LIGHT POLE
- 31 DIRT TRACK
- 32 FENCE CNR
- 40 POWER/LIGHT POLE
- 41 EASEMENT
- 42 POWER/LIGHT POLE
- 43 FENCE BEND
- 50 POWER/LIGHT POLE
- 51 FENCE CNR
- 52 END OF PATH
- 53 BRIDGE
- 60 FENCE CNR
- 61 POWER/LIGHT POLE
- 62 POWER/LIGHT POLE
- 63 POWER/LIGHT POLE
- 64 POWER/LIGHT POLE
- 70 POWER/LIGHT POLE
- 71 POWER LIGHT POLE
- 72 TRACK BEND
- 80 POWER/LIGHT POLE
- 81 POWER/LIGHT POLE
- 82 FENCE CNR
- 90 POWER/LIGHT POLE

**40 MINUTE SCORE
NOOSA OUTLOOK**

LEGEND

-  OPEN AREAS - GOOD RUNNING
-  THICK BUSH - FIGHT
-  OUT OF BOUNDS
-  CONCRETE / BITUMEN PATH
-  DIRT TRACK - VARIABLE WIDTH
-  WATERCOURSE



SCALE 1:7,500 @ A4 SIZE CONTOUR INTERVAL = 5m
 MAP PREPARED BY MICHAEL SCHAFER USING QGIS
 AND QUEENSLAND GOVERNMENT DATA

