

Meadowlands MapRun Parks Series 35

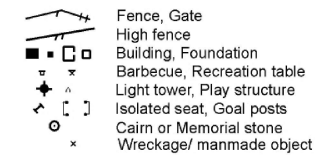
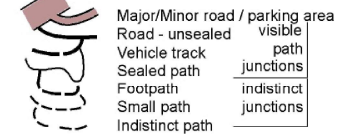
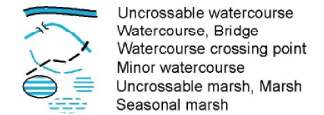
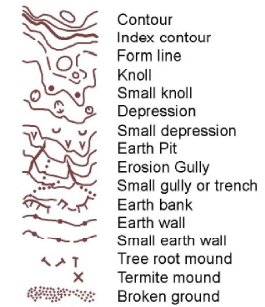
Orienteering map

CONTOUR INTERVAL 2M

Scale 1:7500

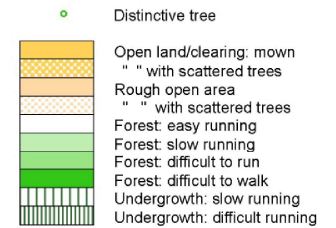


LEGEND



PIN: 0201

Magnetic North



Control Descriptions	
31	End of Path
32	Shelter
34	Power Pole
35	Edge of Clearing
37	Pump Station
38	Straight
40	Shelter
43	Just South Path Intersection
46	Dugout
49	Straight
50	End of Path
51	Big Tree
54	Big Tree
55	Dog Park Corner
64	End of Path
65	Next to Power Pole
80	Outside corner of road
81	Structure Corner
90	Path Curve
101	Distant Trees
102	Corner of Fence
200	Path Intersection

Base map:
Sunmap 1:2500 Orthophoto

Fieldwork:
Scott Simson, Robin Simson

Black & White map produced for Toohey Forest Orienteers,
by Robin Simson, Jan 1994



Copy to OCAD 5: Max & Heidi Read,
July 1996; last updated Jan. 2015.

