


























- contours 
- roadway / traffic lights  
- pathway, cycleway 
- small path, track 
- building / canopy  
- steps 
- fence, high / low  
- cliff / rockface 
- river / mangroves (no entry)  
- residential area (no entry) 
- out of bounds 
- light tower 
- manmade object 
- tree, big / small  
- open area 
- scattered trees 
- thick vegetation 
- garden (no entry) 
- railway 

Fieldwork and drawing
by Dave Lottyn in April to
August 2020 using base
map prepared by Russell
Rigby from Nearmap
information.



Uringa Orienteers

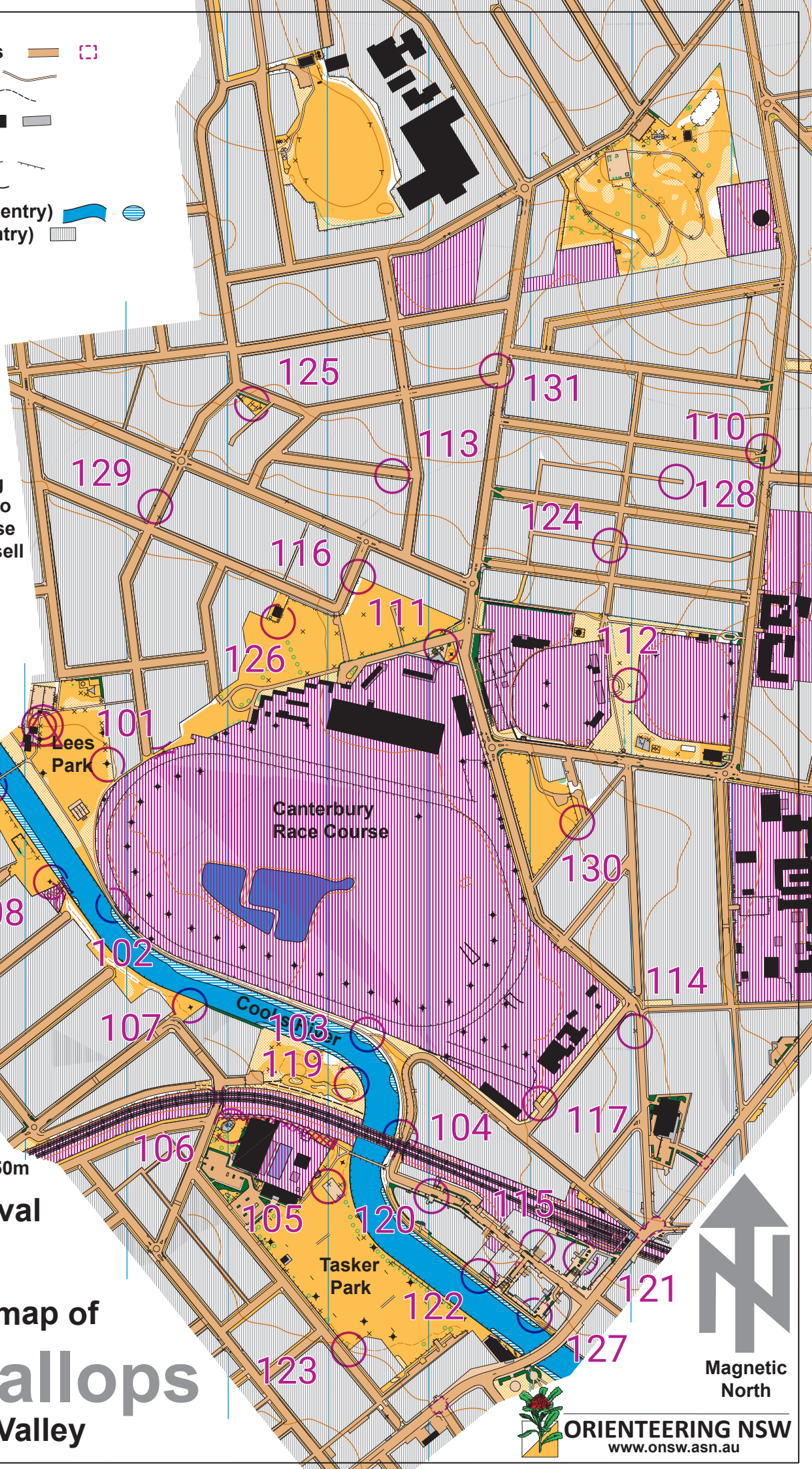
copyright
Uringa Orienteers
September 2020

scale 1:7500



contour interval
5 metres

orienteering map of
The Gallops
Cooks River Valley



Magnetic
North



ORIENTEERING NSW
www.onsw.asn.au