
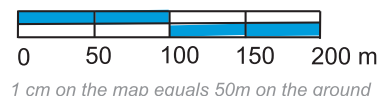


orienteing map of

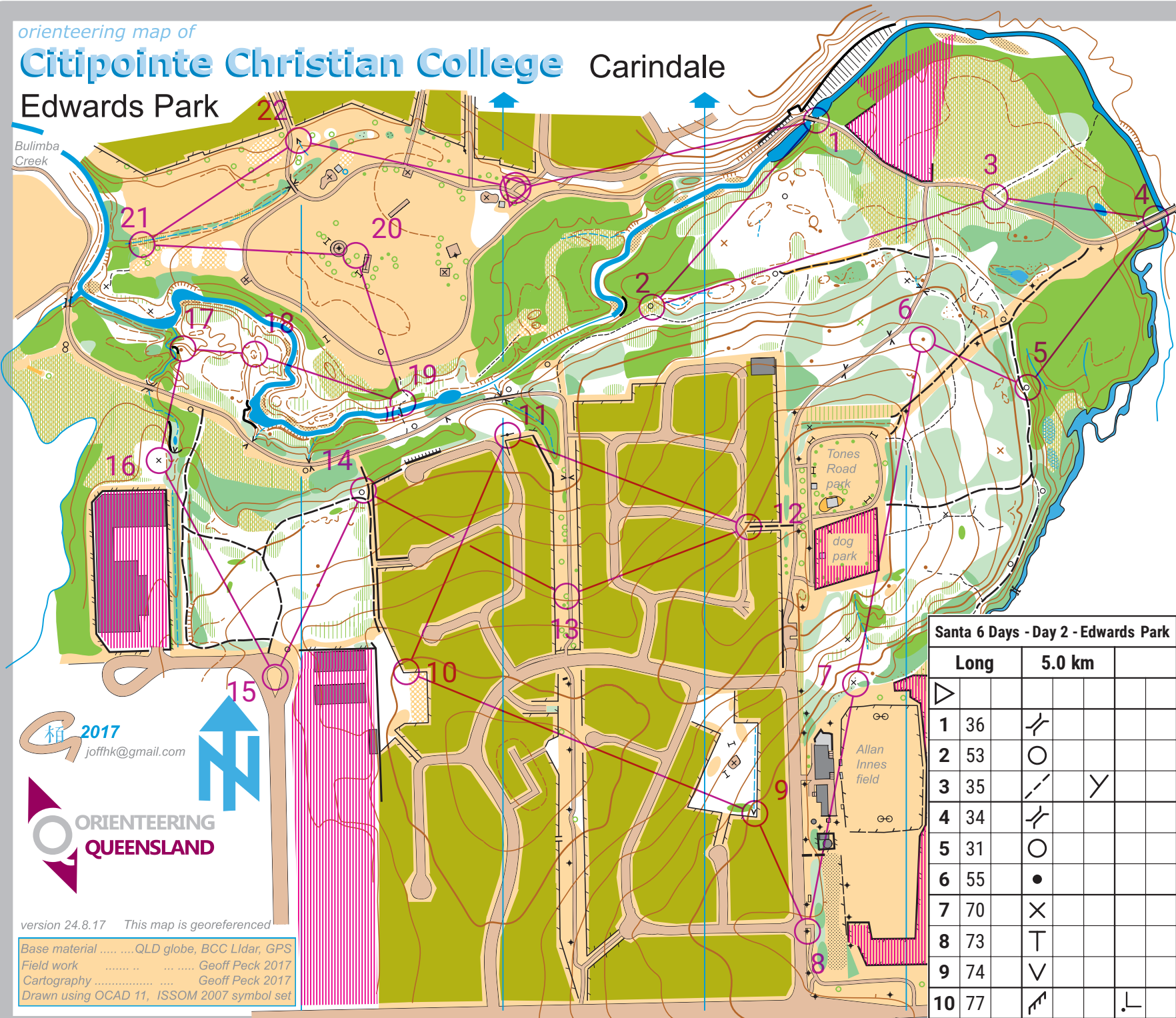
# Citipointe Christian College Carindale

## Edwards Park

1:5000  
2.5m contours



- Road
- Paved footpath
- Bridge, stairs
- Vehicle track
- Footpath, less distinct
- Fence, gate
- Uncrossable fence
- Walls
- Building
- Canopy (passable under)
- Rubbish, goal posts
- Light pole, pipeline vent
- Stone, rocky ground
- Termite mound
- Open
- Rough open



2017  
joffhk@gmail.com



version 24.8.17 This map is georeferenced

Base material .....QLD globe, BCC LIdar, GPS  
Field work ..... Geoff Peck 2017  
Cartography ..... Geoff Peck 2017  
Drawn using OCAD 11, ISSOM 2007 symbol set

### Santa 6 Days - Day 2 - Edwards Park

	Long	5.0 km		
▽				
1	36			
2	53	○		
3	35		Y	
4	34			
5	31	○		
6	55	●		
7	70	X		
8	73	T		
9	74	V		
10	77			L

11	86			
12	88			
13	76	△		T
14	84	○		
15	78	◇		
16	80	X		
17	82	●		
18	81	⊖		
19	50		<	
20	48	△		T
21	45			
22	42			T
⊙			220 m	⊙