



















LEGEND

- Contours 
- Form line 
- Major road 
- Minor road 
- Laneway 
- Foot / Bike path (sealed) 
- Foot Track (vague) 
- Earthbank : Stony ground 
- Fence ; Uncrossable fence 
- Wall ; Distinct Tree 
- Watercourse; Bridge; Pond 
- Building ; Play Eqpt ; Seat/Table 
- Paved surface; Canopy; Tank 
- Open land 
- Park area with trees 
- Forest - slow run or walk 
- Thick vegetation - fight 
- Settlement - out of bounds 



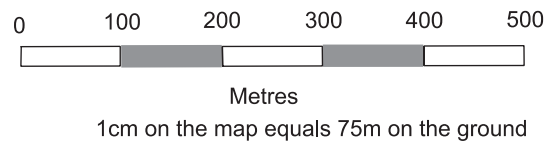
Upper Kedron

Scale 1 : 7 500

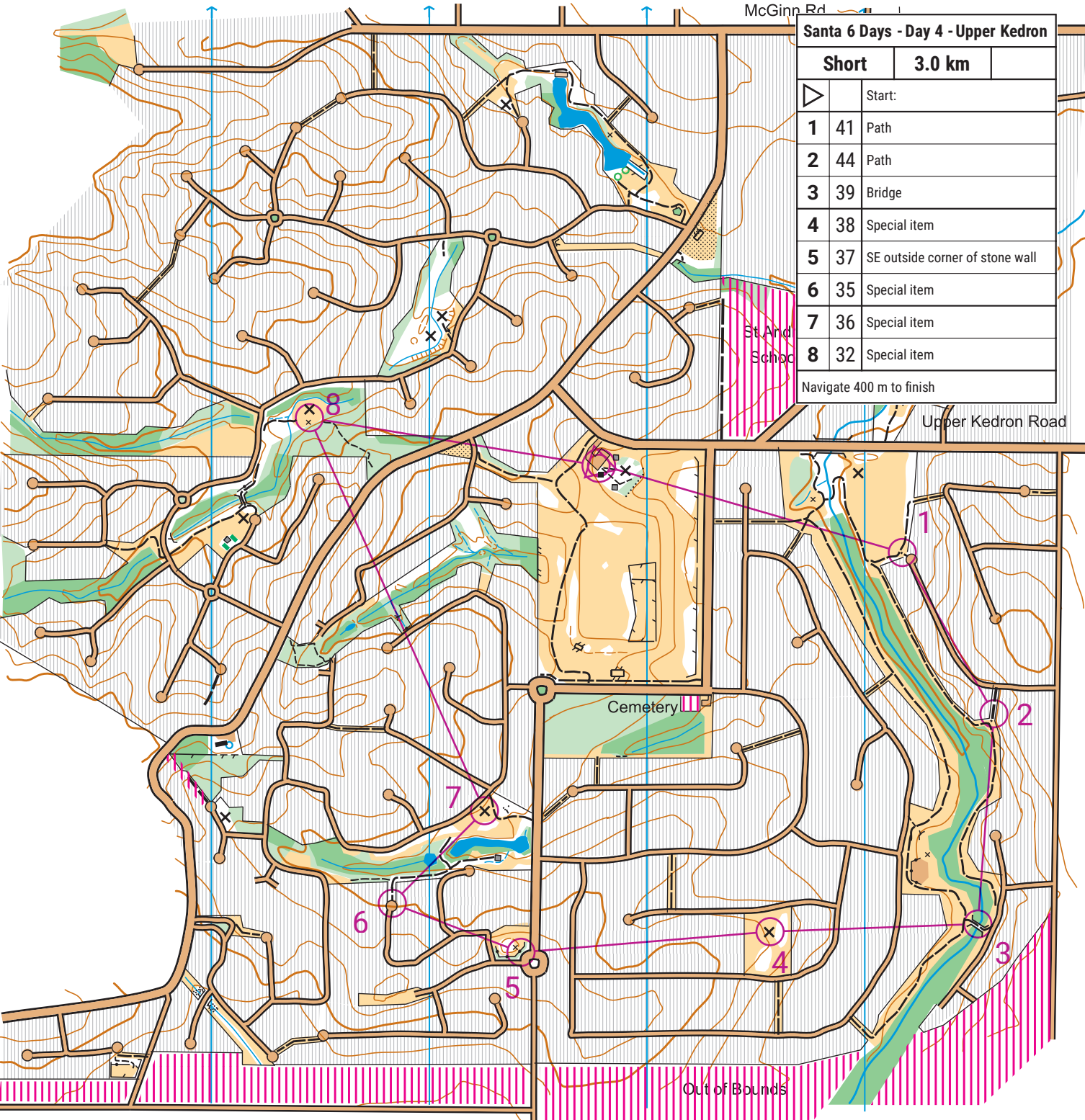
Contour interval 5 m




Version 1.0 August 2010
 Cartography: Steve Doyle (OCAD 8)
 Base map: Sunmap Topographic
 Copyright: Enoggeroos Orienteering Club Inc.



 OUT OF BOUNDS



Santa 6 Days - Day 4 - Upper Kedron	
Short	3.0 km
	Start:
1	41 Path
2	44 Path
3	39 Bridge
4	38 Special item
5	37 SE outside corner of stone wall
6	35 Special item
7	36 Special item
8	32 Special item
Navigate 400 m to finish	