














Albany TC - Metro

17 Jan 2021

Long Part	2.0 km	45 m	
			Start: NW part of clearing
1 230			Foot of earth bank
2 231			Bend in small gully
3 232		10m 	N foot of cliff, 10m high
4 233		$\frac{6}{5}$ 	Between boulders, 6m high and 5m high
 ——— 370 m ——— 			Follow tapes 370 m to map exchange