





















WSOS#6 - 31Jan2021									
Long			4.6 km						
▷								Start:	
1	116							Path and stream junction	
2	104							W end of NE fence	
3	114							SW outside corner of stone wall	
4	119							E edge of vegetation boundary	
5	120							E end of middle stone wall	
6	110							NE edge of vegetation boundary	
7	121							W end of fence	
8	122							Bend in path	
9	123							W end of fence	
0 m							Map exchange at the control		
10	124							N side of earth bank	
11	115							SE outside corner of fence	
12	112							N side of N stone wall	
13	111							NW end of fence	
14	105							Man made feature	
15	125							SW edge of vegetation boundary	
16	117							Bend in path	
17	118							W foot of stone wall	
100 m							Navigate 100 m to finish		

WSOS#6 - 31Jan2021									
Score		180 points							
▷								Start:	
10	102							NW outside corner of fence	
10	104							W end of NE fence	
10	105							Man made feature	
10	106							S side of water tank	
10	107							S end of fence	
10	110							NE edge of vegetation boundary	
10	111							NW end of fence	
10	112							N side of N stone wall	
10	114							SW outside corner of stone wall	
10	115							SE outside corner of fence	
10	116							Path and stream junction	
10	117							Bend in path	
10	118							W foot of stone wall	
10	119							E edge of vegetation boundary	
10	121							W end of fence	
10	122							Bend in path	
10	123							W end of fence	
10	124							N side of earth bank	

WSOS#6 - 31Jan2021									
Medium			2.6 km						
▷								Start:	
1	110							NE edge of vegetation boundary	
2	104							W end of NE fence	
3	106							S side of water tank	
4	111							NW end of fence	
5	112							N side of N stone wall	
6	113							N side of Man made feature	
7	114							SW outside corner of stone wall	
8	126							NE outside corner of fence	
9	107							S end of fence	
10	116							Path and stream junction	
11	117							Bend in path	
12	118							W foot of stone wall	
		100 m							Navigate 100 m to finish

WSOS#6 - 31Jan2021									
Short			1.2 km						
								Start:	
1	101							Pole	
2	102							NW outside corner of fence	
3	103							Sign	
4	104							W end of NE fence	
5	105							Man made feature	
6	106							S side of water tank	
7	107							S end of fence	
8	108							Fence and path junction	
9	109							SE pole	
		40 m							Navigate 40 m to finish